

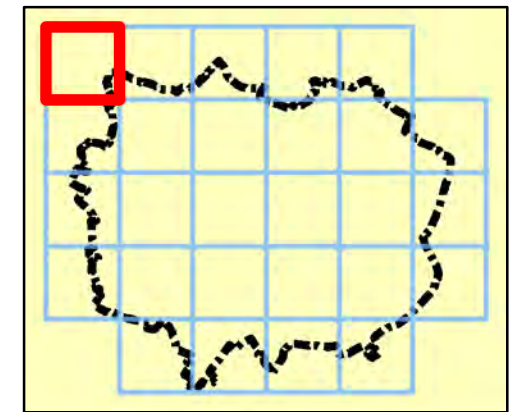
Notes

The updated Flood Map for Surface Water (uFMfSW) shows the flooding that takes place from the 'surface runoff' generated by rainwater (including snow and other precipitation) which:
 (a) is on the surface of the ground (whether or not it is moving), and
 (b) has not yet entered a watercourse, drainage system or public sewer.

The uFMfSW will pick out natural drainage channels, rivers, low areas in the floodplain and flow paths between buildings but it will only indicate flooding caused by local rainfall.

Note: The uFMfSW shows predictions of flooded areas but does not show whether individual properties will be affected by surface water flooding or have been affected in the past. The uFMfSW should not be used to predict if individual properties will flood.

Key Plan



Legend

- Coventry City boundary
 - uFMfSW* 30-year Extent
 - uFMfSW* 100-year Extent
 - uFMfSW* 1,000-year Extent
- *updated Flood Map for Surface Water



REF	Date	Comments
A	Sept 15	Draft
B	Oct 15	Final
C		

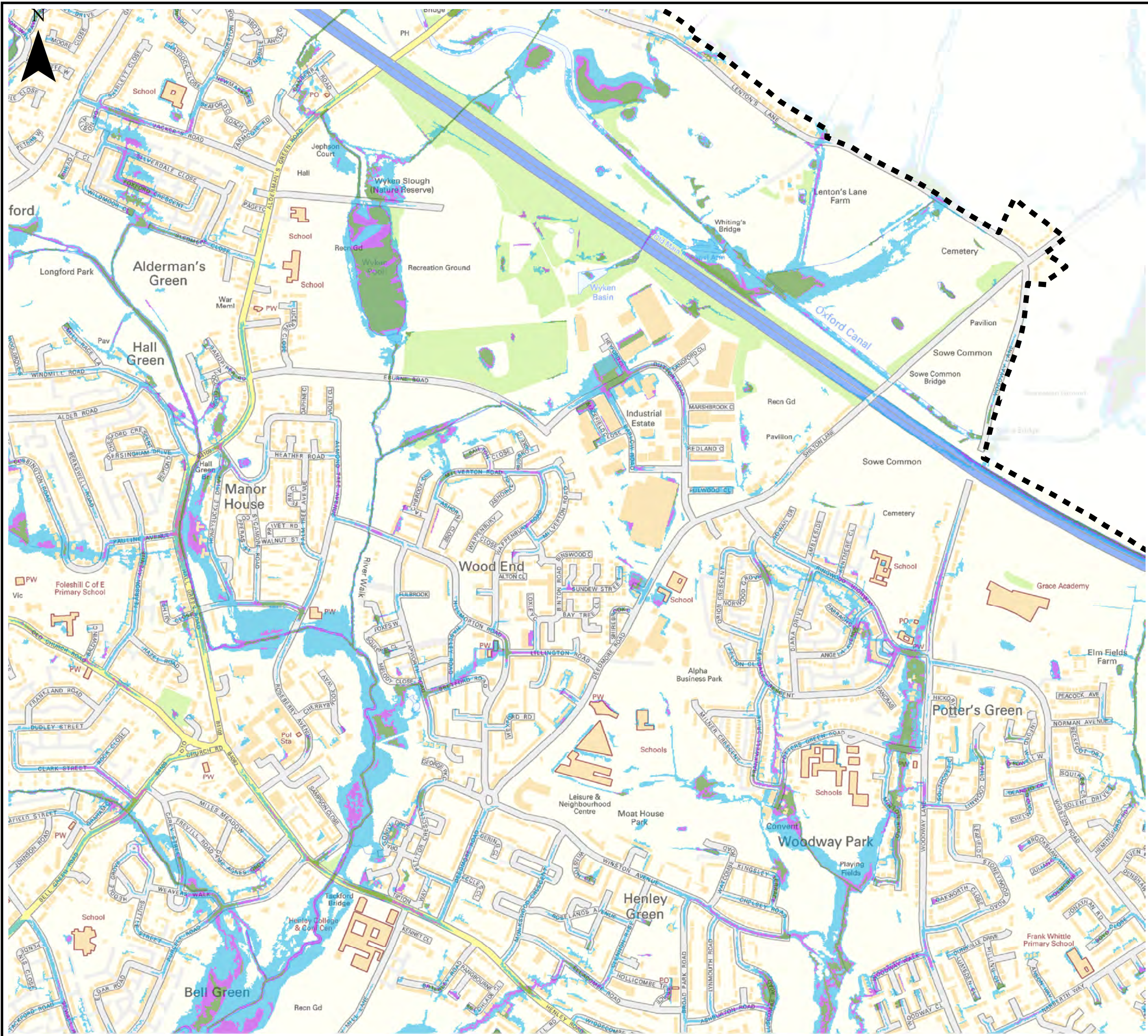
Reproduced from Ordnance Survey mapping with the permission of Ordnance Survey on behalf of the Controller of Her Majesty's Stationary Office. © Crown copyright and database rights 2015 Ordnance Survey 100026294.

COVENTRY CITY COUNCIL SFRA APPENDIX F SURFACE WATER FLOOD MAPS

Sheet No: 1 of 27 Index Number: COV_SFRA_1

This document is the property of Jeremy Benn Associates Ltd. It shall not be reproduced in whole or in part, nor disclosed to a third party, without the permission of Jeremy Benn Associates Ltd.





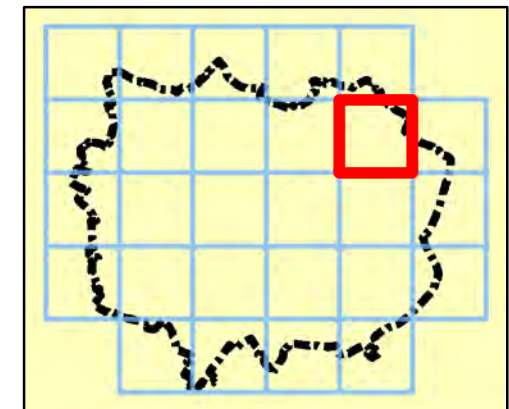
Notes

The updated Flood Map for Surface Water (uFMfSW) shows the flooding that takes place from the 'surface runoff' generated by rainwater (including snow and other precipitation) which:
 (a) is on the surface of the ground (whether or not it is moving), and
 (b) has not yet entered a watercourse, drainage system or public sewer.

The uFMfSW will pick out natural drainage channels, rivers, low areas in the floodplain and flow paths between buildings but it will only indicate flooding caused by local rainfall.

Note: The uFMfSW shows predictions of flooded areas but does not show whether individual properties will be affected by surface water flooding or have been affected in the past. The uFMfSW should not be used to predict if individual properties will flood.

Key Plan



Legend

- Coventry City boundary
 - uFMfSW* 30-year Extent
 - uFMfSW* 100-year Extent
 - uFMfSW* 1,000-year Extent
- *updated Flood Map for Surface Water



REF	Date	Comments
A	Sept 15	Draft
B	Oct 15	Final
C		

Reproduced from Ordnance Survey mapping with the permission of Ordnance Survey on behalf of the Controller of Her Majesty's Stationary Office. © Crown copyright and database rights 2015 Ordnance Survey 100026294.

COVENTRY CITY COUNCIL SFRA APPENDIX F SURFACE WATER FLOOD MAPS

Sheet No: 10 of 27 Index Number: COV_SFRA_10

This document is the property of Jeremy Benn Associates Ltd. It shall not be reproduced in whole or in part, nor disclosed to a third party, without the permission of Jeremy Benn Associates Ltd.





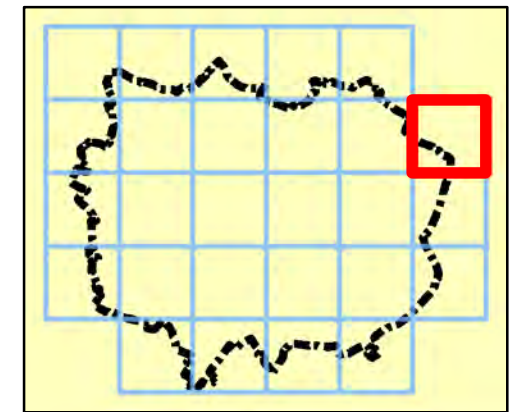
Notes

The updated Flood Map for Surface Water (uFMfSW) shows the flooding that takes place from the 'surface runoff' generated by rainwater (including snow and other precipitation) which: (a) is on the surface of the ground (whether or not it is moving), and (b) has not yet entered a watercourse, drainage system or public sewer.

The uFMfSW will pick out natural drainage channels, rivers, low areas in the floodplain and flow paths between buildings but it will only indicate flooding caused by local rainfall.

Note: The uFMfSW shows predictions of flooded areas but does not show whether individual properties will be affected by surface water flooding or have been affected in the past. The uFMfSW should not be used to predict if individual properties will flood.

Key Plan



Legend

- Coventry City boundary
 - uFMfSW* 30-year Extent
 - uFMfSW* 100-year Extent
 - uFMfSW* 1,000-year Extent
- *updated Flood Map for Surface Water



REF	Date	Comments
A	Sept 15	Draft
B	Oct 15	Final
C		

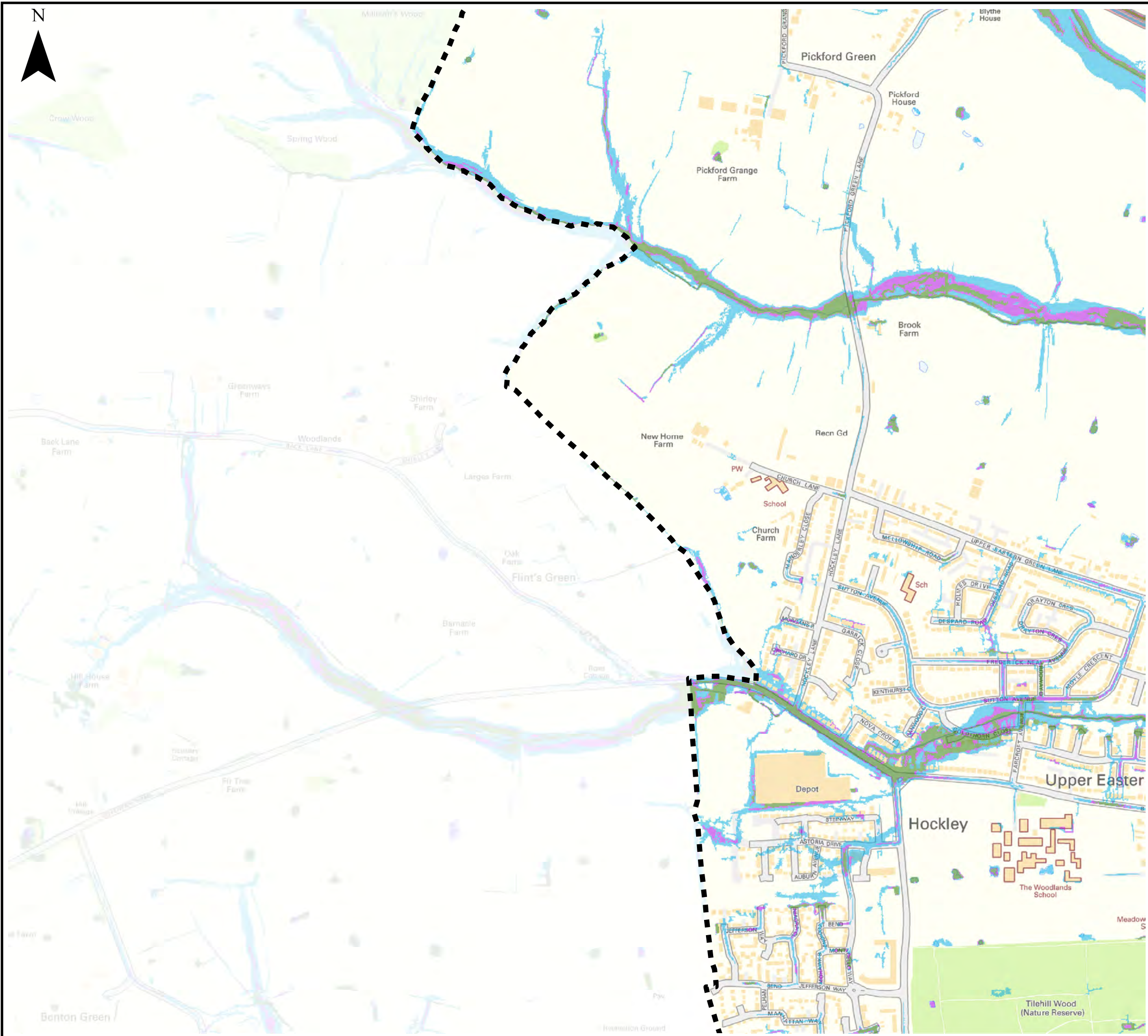
Reproduced from Ordnance Survey mapping with the permission of Ordnance Survey on behalf of the Controller of Her Majesty's Stationary Office. © Crown copyright and database rights 2015 Ordnance Survey 100026294.

COVENTRY CITY COUNCIL SFRA APPENDIX F SURFACE WATER FLOOD MAPS

Sheet No: 11 of 27 Index Number: COV_SFRA_11

This document is the property of Jeremy Benn Associates Ltd. It shall not be reproduced in whole or in part, nor disclosed to a third party, without the permission of Jeremy Benn Associates Ltd.





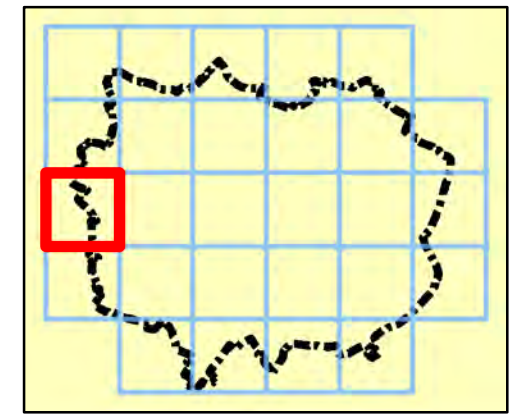
Notes

The updated Flood Map for Surface Water (uFMfSW) shows the flooding that takes place from the 'surface runoff' generated by rainwater (including snow and other precipitation) which:
 (a) is on the surface of the ground (whether or not it is moving), and
 (b) has not yet entered a watercourse, drainage system or public sewer.

The uFMfSW will pick out natural drainage channels, rivers, low areas in the floodplain and flow paths between buildings but it will only indicate flooding caused by local rainfall.

Note: The uFMfSW shows predictions of flooded areas but does not show whether individual properties will be affected by surface water flooding or have been affected in the past. The uFMfSW should not be used to predict if individual properties will flood.

Key Plan



Legend

- Coventry City boundary
 - uFMfSW* 30-year Extent
 - uFMfSW* 100-year Extent
 - uFMfSW* 1,000-year Extent
- *updated Flood Map for Surface Water



REF	Date	Comments
A	Sept 15	Draft
B	Oct 15	Final
C		

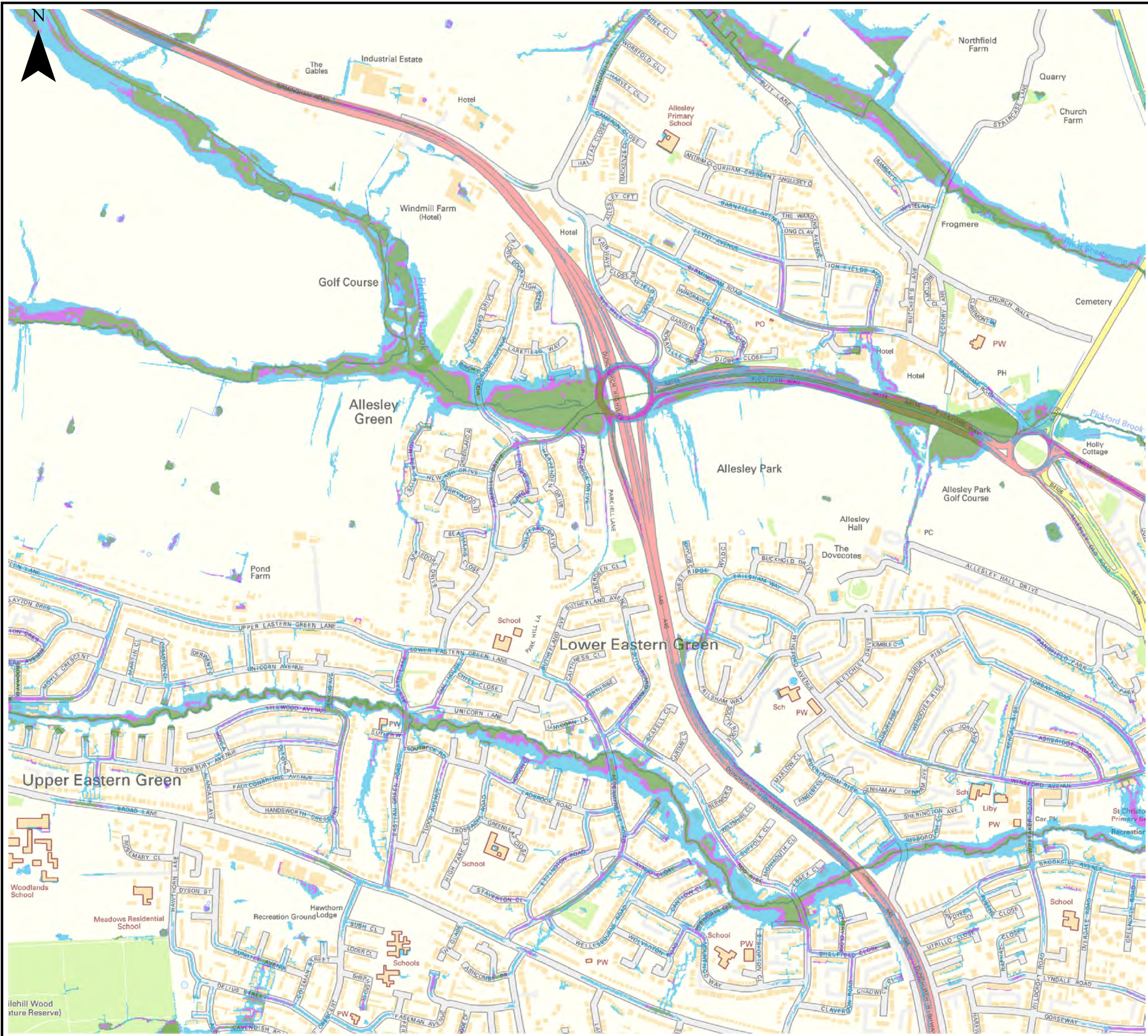
Reproduced from Ordnance Survey mapping with the permission of Ordnance Survey on behalf of the Controller of Her Majesty's Stationary Office. © Crown copyright and database rights 2015 Ordnance Survey 100026294.

COVENTRY CITY COUNCIL SFRA APPENDIX F SURFACE WATER FLOOD MAPS

Sheet No: 12 of 27 Index Number: COV_SFRA_12

This document is the property of Jeremy Benn Associates Ltd. It shall not be reproduced in whole or in part, nor disclosed to a third party, without the permission of Jeremy Benn Associates Ltd.





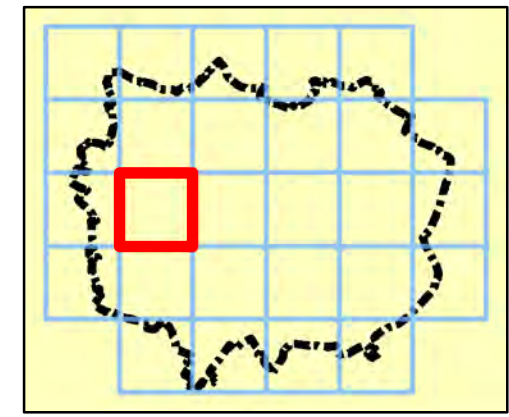
Notes

The updated Flood Map for Surface Water (uFMfSW) shows the flooding that takes place from the 'surface runoff' generated by rainwater (including snow and other precipitation) which:
 (a) is on the surface of the ground (whether or not it is moving), and
 (b) has not yet entered a watercourse, drainage system or public sewer.

The uFMfSW will pick out natural drainage channels, rivers, low areas in the floodplain and flow paths between buildings but it will only indicate flooding caused by local rainfall.

Note: The uFMfSW shows predictions of flooded areas but does not show whether individual properties will be affected by surface water flooding or have been affected in the past. The uFMfSW should not be used to predict if individual properties will flood.

Key Plan



Legend

- Coventry City boundary
 - uFMfSW* 30-year Extent
 - uFMfSW* 100-year Extent
 - uFMfSW* 1,000-year Extent
- *updated Flood Map for Surface Water



REF	Date	Comments
A	Sept 15	Draft
B	Oct 15	Final
C		

Reproduced from Ordnance Survey mapping with the permission of Ordnance Survey on behalf of the Controller of Her Majesty's Stationary Office. © Crown copyright and database rights 2015 Ordnance Survey 100026294.

**COVENTRY CITY COUNCIL
 SFRA
 APPENDIX F
 SURFACE WATER FLOOD MAPS**

Sheet No: 13 of 27 Index Number: COV_SFRA_13

This document is the property of Jeremy Benn Associates Ltd. It shall not be reproduced in whole or in part, nor disclosed to a third party, without the permission of Jeremy Benn Associates Ltd.





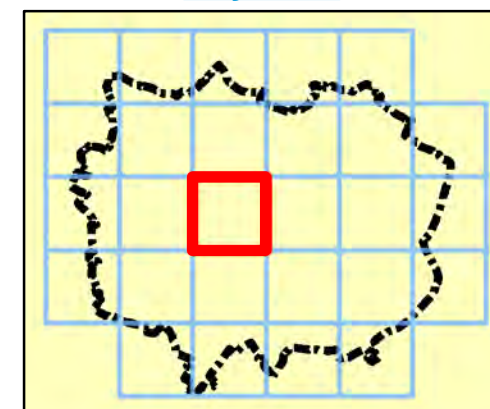
Notes

The updated Flood Map for Surface Water (uFMfSW) shows the flooding that takes place from the 'surface runoff' generated by rainwater (including snow and other precipitation) which:
 (a) is on the surface of the ground (whether or not it is moving), and
 (b) has not yet entered a watercourse, drainage system or public sewer.

The uFMfSW will pick out natural drainage channels, rivers, low areas in the floodplain and flow paths between buildings but it will only indicate flooding caused by local rainfall.

Note: The uFMfSW shows predictions of flooded areas but does not show whether individual properties will be affected by surface water flooding or have been affected in the past. The uFMfSW should not be used to predict if individual properties will flood.

Key Plan



Legend

- Coventry City boundary
 - uFMfSW* 30-year Extent
 - uFMfSW* 100-year Extent
 - uFMfSW* 1,000-year Extent
- *updated Flood Map for Surface Water



REF	Date	Comments
A	Sept 15	Draft
B	Oct 15	Final
C		

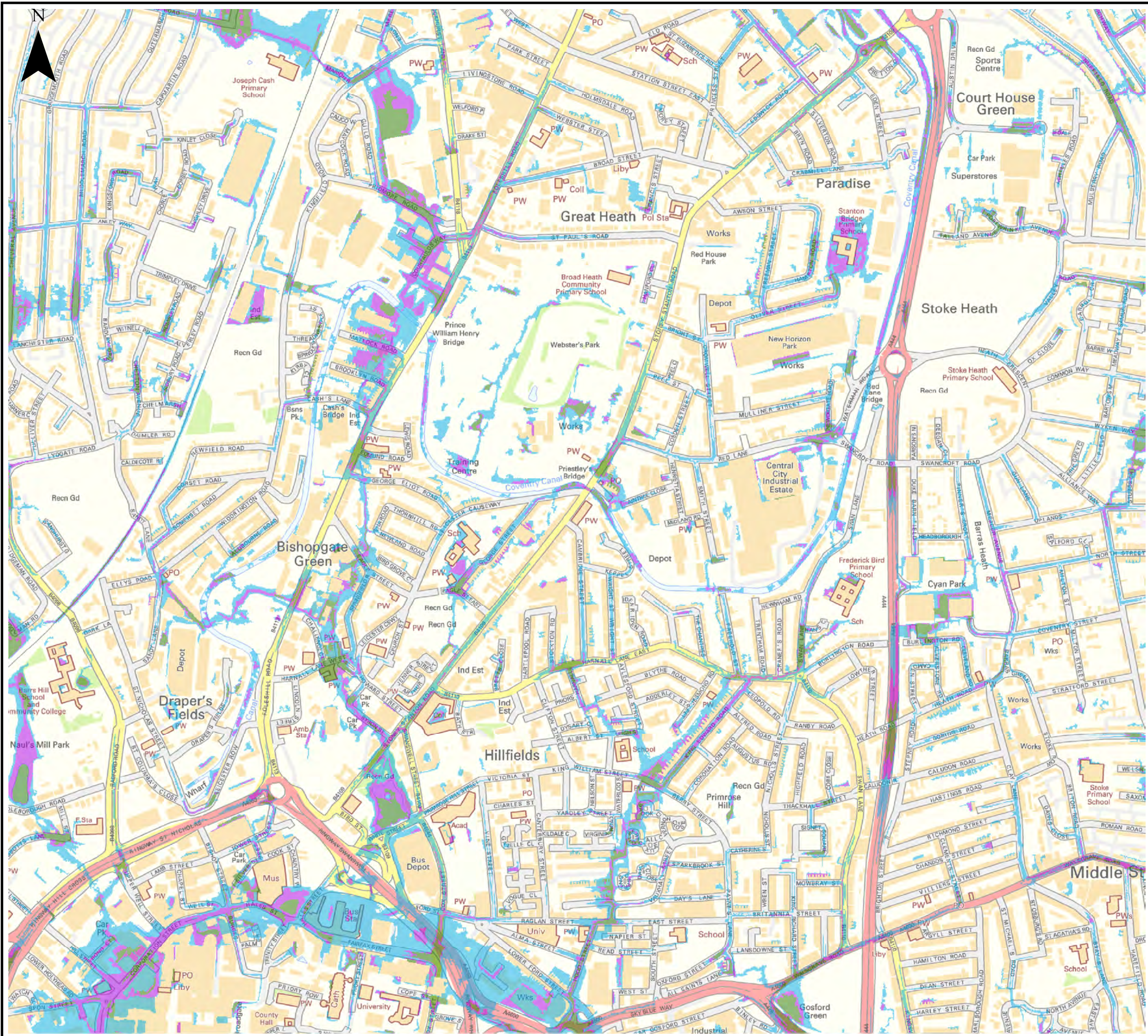
Reproduced from Ordnance Survey mapping with the permission of Ordnance Survey on behalf of the Controller of Her Majesty's Stationary Office. © Crown copyright and database rights 2015 Ordnance Survey 100026294.

COVENTRY CITY COUNCIL SFRA APPENDIX F SURFACE WATER FLOOD MAPS

Sheet No: 14 of 27 Index Number: COV_SFRA_14

This document is the property of Jeremy Benn Associates Ltd. It shall not be reproduced in whole or in part, nor disclosed to a third party, without the permission of Jeremy Benn Associates Ltd.





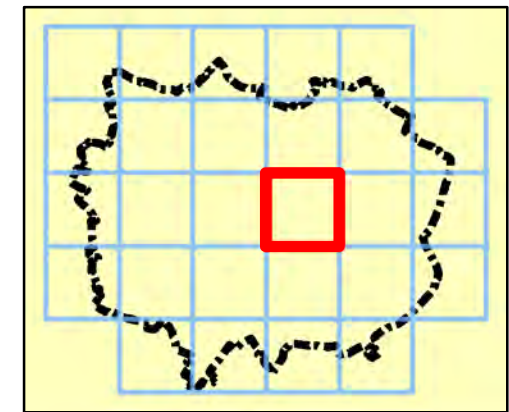
Notes

The updated Flood Map for Surface Water (uFMfSW) shows the flooding that takes place from the 'surface runoff' generated by rainwater (including snow and other precipitation) which:
 (a) is on the surface of the ground (whether or not it is moving), and
 (b) has not yet entered a watercourse, drainage system or public sewer.

The uFMfSW will pick out natural drainage channels, rivers, low areas in the floodplain and flow paths between buildings but it will only indicate flooding caused by local rainfall.

Note: The uFMfSW shows predictions of flooded areas but does not show whether individual properties will be affected by surface water flooding or have been affected in the past. The uFMfSW should not be used to predict if individual properties will flood.

Key Plan



Legend

- Coventry City boundary
 - uFMfSW* 30-year Extent
 - uFMfSW* 100-year Extent
 - uFMfSW* 1,000-year Extent
- *updated Flood Map for Surface Water



REF	Date	Comments
A	Sept 15	Draft
B	Oct 15	Final
C		

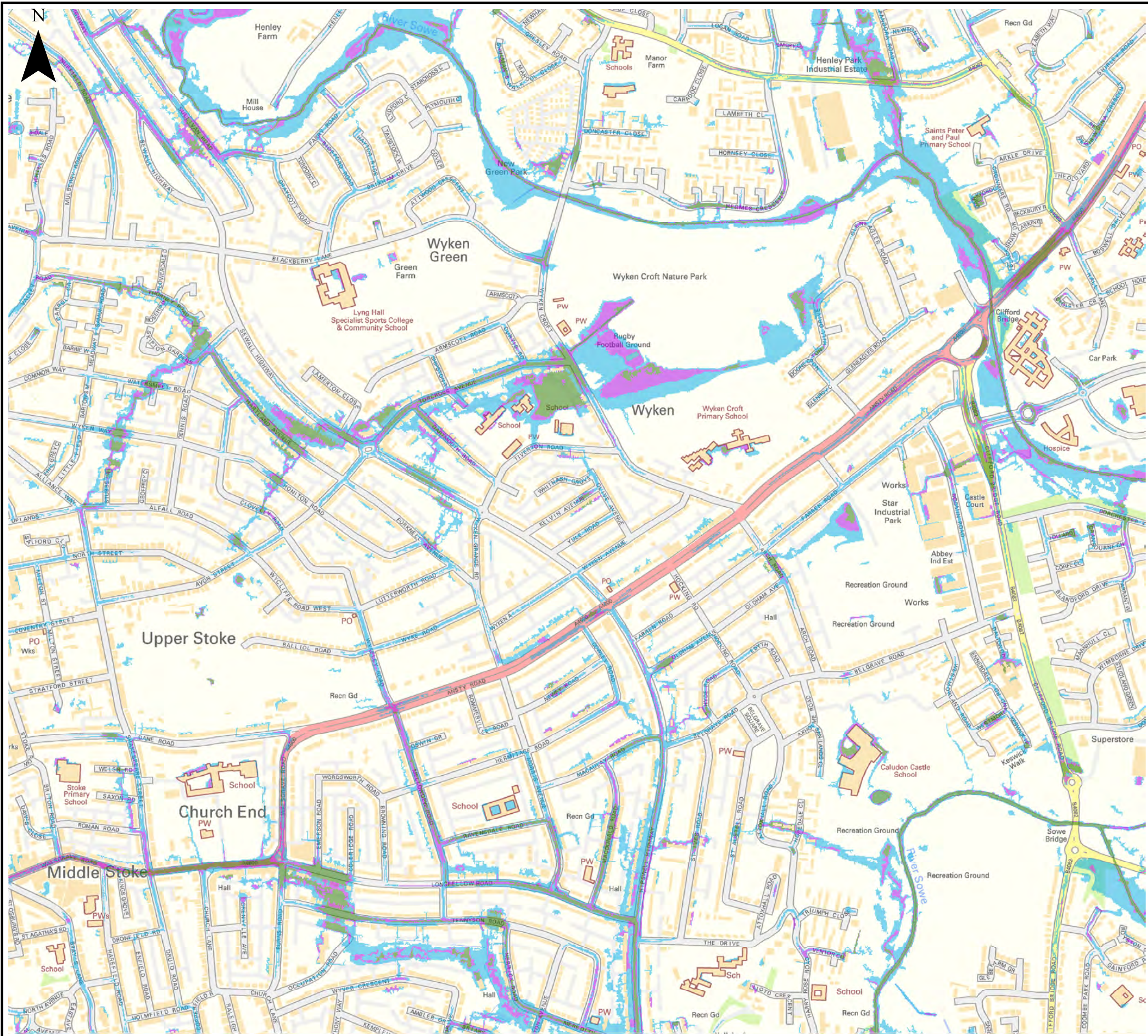
Reproduced from Ordnance Survey mapping with the permission of Ordnance Survey on behalf of the Controller of Her Majesty's Stationary Office. © Crown copyright and database rights 2015 Ordnance Survey 100026294.

COVENTRY CITY COUNCIL SFRA APPENDIX F SURFACE WATER FLOOD MAPS

Sheet No: 15 of 27 Index Number: COV_SFRA_15

This document is the property of Jeremy Benn Associates Ltd. It shall not be reproduced in whole or in part, nor disclosed to a third party, without the permission of Jeremy Benn Associates Ltd.





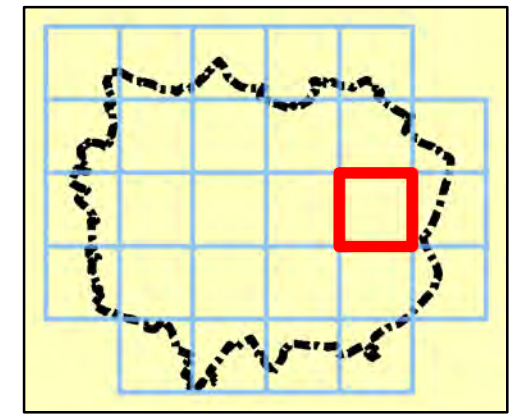
Notes

The updated Flood Map for Surface Water (uFMfSW) shows the flooding that takes place from the 'surface runoff' generated by rainwater (including snow and other precipitation) which:
 (a) is on the surface of the ground (whether or not it is moving), and
 (b) has not yet entered a watercourse, drainage system or public sewer.

The uFMfSW will pick out natural drainage channels, rivers, low areas in the floodplain and flow paths between buildings but it will only indicate flooding caused by local rainfall.

Note: The uFMfSW shows predictions of flooded areas but does not show whether individual properties will be affected by surface water flooding or have been affected in the past. The uFMfSW should not be used to predict if individual properties will flood.

Key Plan



Legend

- Coventry City boundary
 - uFMfSW* 30-year Extent
 - uFMfSW* 100-year Extent
 - uFMfSW* 1,000-year Extent
- *updated Flood Map for Surface Water



REF	Date	Comments
A	Sept 15	Draft
B	Oct 15	Final
C		

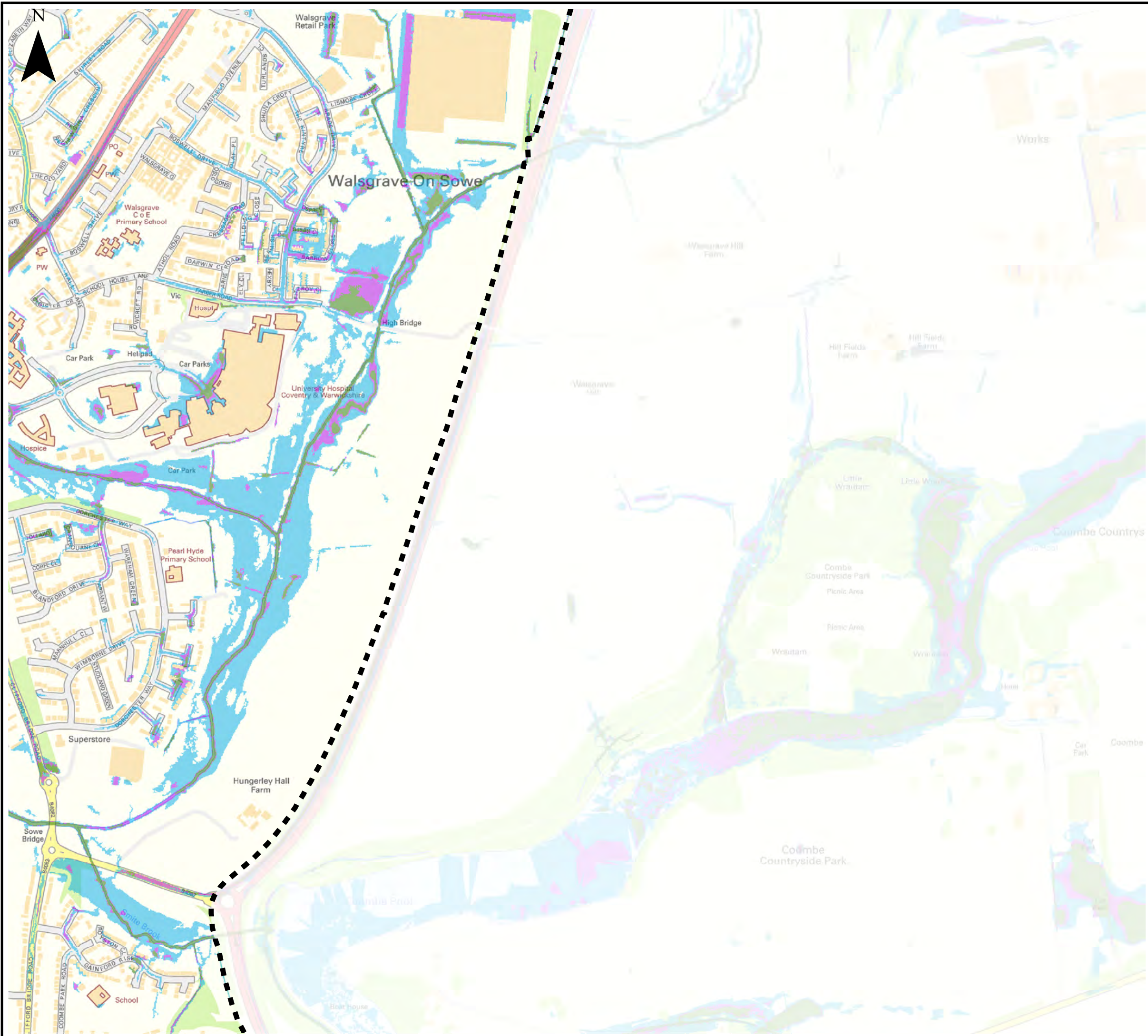
Reproduced from Ordnance Survey mapping with the permission of Ordnance Survey on behalf of the Controller of Her Majesty's Stationary Office. © Crown copyright and database rights 2015 Ordnance Survey 100026294.

COVENTRY CITY COUNCIL
SFRA
APPENDIX F
SURFACE WATER FLOOD MAPS

Sheet No: 16 of 27 Index Number: COV_SFRA_16

This document is the property of Jeremy Benn Associates Ltd. It shall not be reproduced in whole or in part, nor disclosed to a third party, without the permission of Jeremy Benn Associates Ltd.





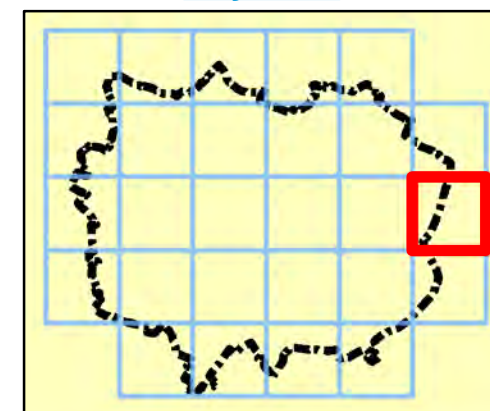
Notes

The updated Flood Map for Surface Water (uFMfSW) shows the flooding that takes place from the 'surface runoff' generated by rainwater (including snow and other precipitation) which:
 (a) is on the surface of the ground (whether or not it is moving), and
 (b) has not yet entered a watercourse, drainage system or public sewer.





The uFMfSW will pick out natural drainage channels, rivers, low areas in the floodplain and flow paths between buildings but it will only indicate flooding caused by local rainfall.

Note: The uFMfSW shows predictions of flooded areas but does not show whether individual properties will be affected by surface water flooding or have been affected in the past. The uFMfSW should not be used to predict if individual properties will flood.

Key Plan



Legend

-  Coventry City boundary
 -  uFMfSW* 30-year Extent
 -  uFMfSW* 100-year Extent
 -  uFMfSW* 1,000-year Extent
- *updated Flood Map for Surface Water



REF	Date	Comments
A	Sept 15	Draft
B	Oct 15	Final
C		

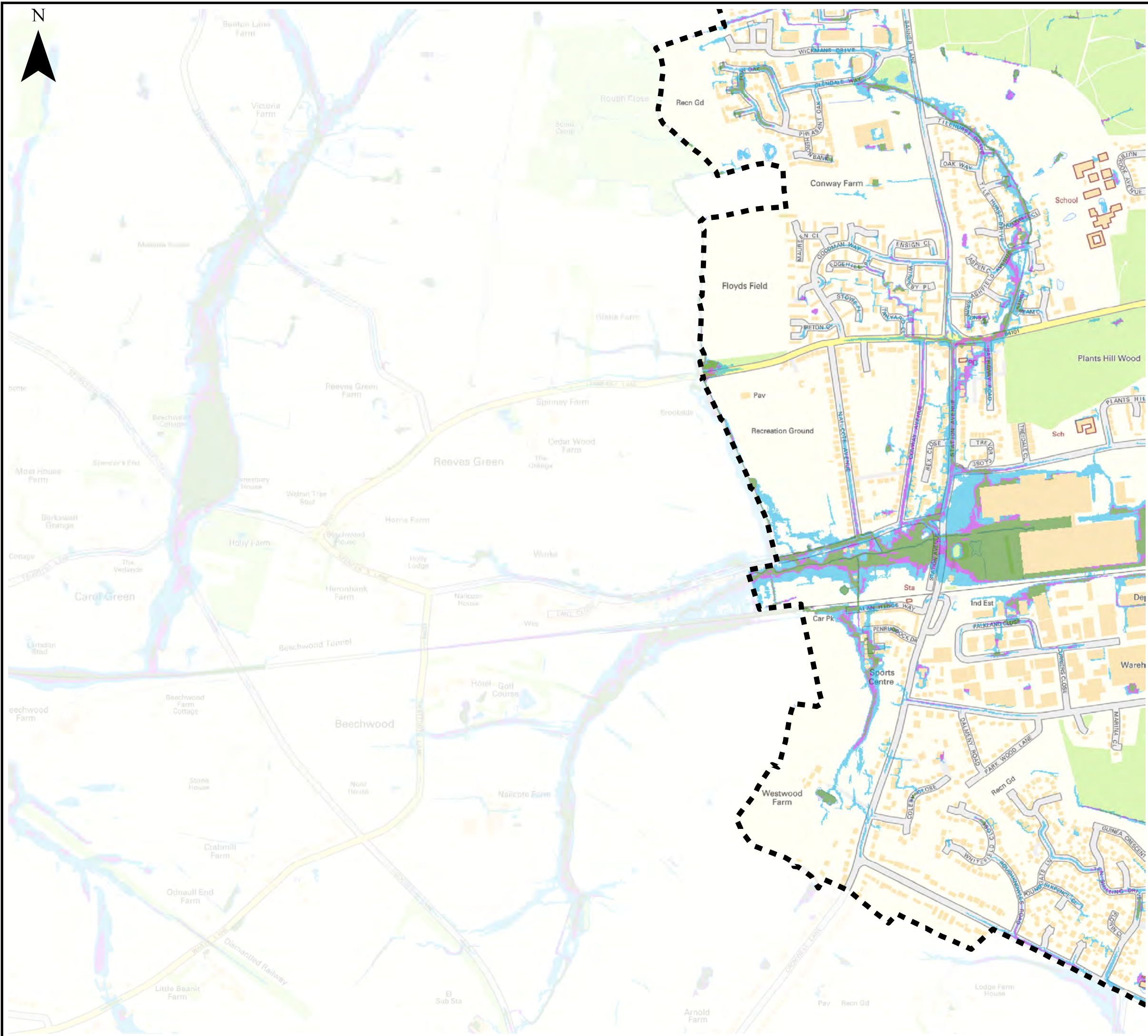
Reproduced from Ordnance Survey mapping with the permission of Ordnance Survey on behalf of the Controller of Her Majesty's Stationary Office. © Crown copyright and database rights 2015 Ordnance Survey 100026294.

**COVENTRY CITY COUNCIL
 SFRA
 APPENDIX F
 SURFACE WATER FLOOD MAPS**

Sheet No: 17 of 27 Index Number: COV_SFRA_17

This document is the property of Jeremy Benn Associates Ltd. It shall not be reproduced in whole or in part, nor disclosed to a third party, without the permission of Jeremy Benn Associates Ltd.





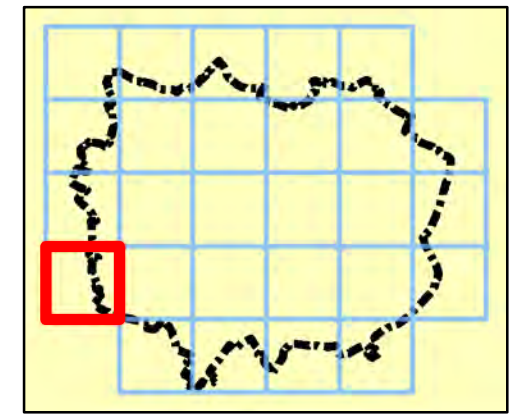
Notes

The updated Flood Map for Surface Water (uFMfSW) shows the flooding that takes place from the 'surface runoff' generated by rainwater (including snow and other precipitation) which:
 (a) is on the surface of the ground (whether or not it is moving), and
 (b) has not yet entered a watercourse, drainage system or public sewer.

The uFMfSW will pick out natural drainage channels, rivers, low areas in the floodplain and flow paths between buildings but it will only indicate flooding caused by local rainfall.

Note: The uFMfSW shows predictions of flooded areas but does not show whether individual properties will be affected by surface water flooding or have been affected in the past. The uFMfSW should not be used to predict if individual properties will flood.

Key Plan



Legend

- Coventry City boundary
 - uFMfSW* 30-year Extent
 - uFMfSW* 100-year Extent
 - uFMfSW* 1,000-year Extent
- *updated Flood Map for Surface Water



REF	Date	Comments
A	Sept 15	Draft
B	Oct 15	Final
C		

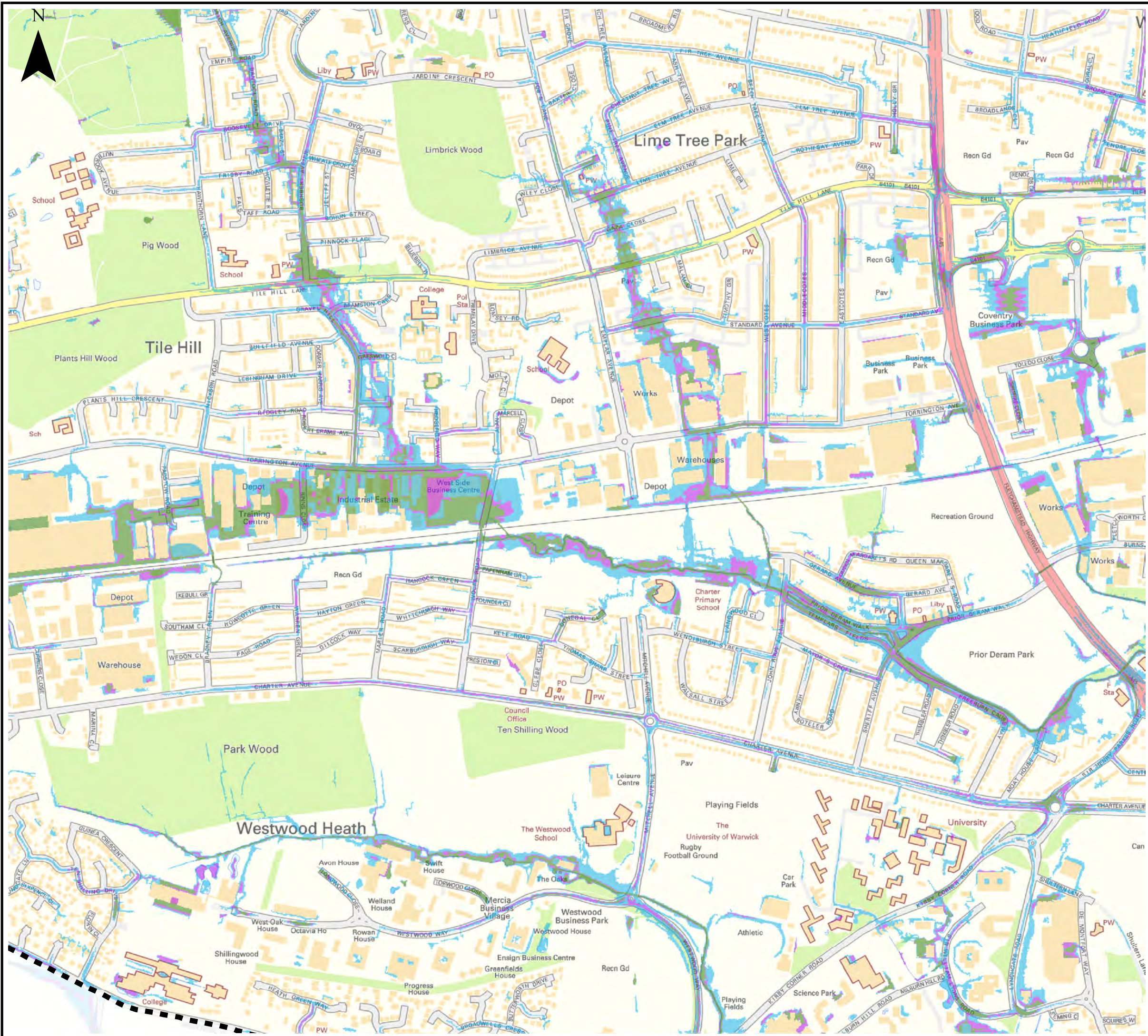
Reproduced from Ordnance Survey mapping with the permission of Ordnance Survey on behalf of the Controller of Her Majesty's Stationary Office. © Crown copyright and database rights 2015 Ordnance Survey 100026294.

COVENTRY CITY COUNCIL SFRA APPENDIX F SURFACE WATER FLOOD MAPS

Sheet No: 18 of 27 Index Number: COV_SFRA_18

This document is the property of Jeremy Benn Associates Ltd. It shall not be reproduced in whole or in part, nor disclosed to a third party, without the permission of Jeremy Benn Associates Ltd.





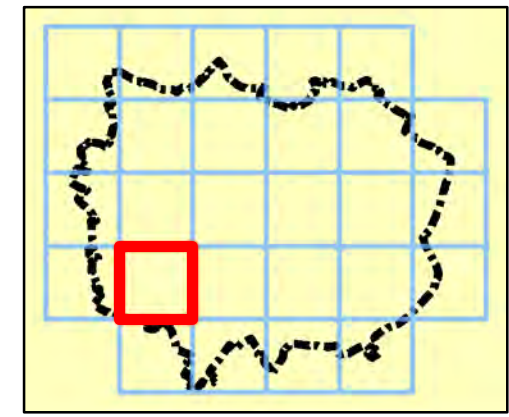
Notes

The updated Flood Map for Surface Water (uFMfSW) shows the flooding that takes place from the 'surface runoff' generated by rainwater (including snow and other precipitation) which:
 (a) is on the surface of the ground (whether or not it is moving), and
 (b) has not yet entered a watercourse, drainage system or public sewer.

The uFMfSW will pick out natural drainage channels, rivers, low areas in the floodplain and flow paths between buildings but it will only indicate flooding caused by local rainfall.

Note: The uFMfSW shows predictions of flooded areas but does not show whether individual properties will be affected by surface water flooding or have been affected in the past. The uFMfSW should not be used to predict if individual properties will flood.

Key Plan



Legend

- Coventry City boundary
 - uFMfSW* 30-year Extent
 - uFMfSW* 100-year Extent
 - uFMfSW* 1,000-year Extent
- *updated Flood Map for Surface Water



REF	Date	Comments
A	Sept 15	Draft
B	Oct 15	Final
C		

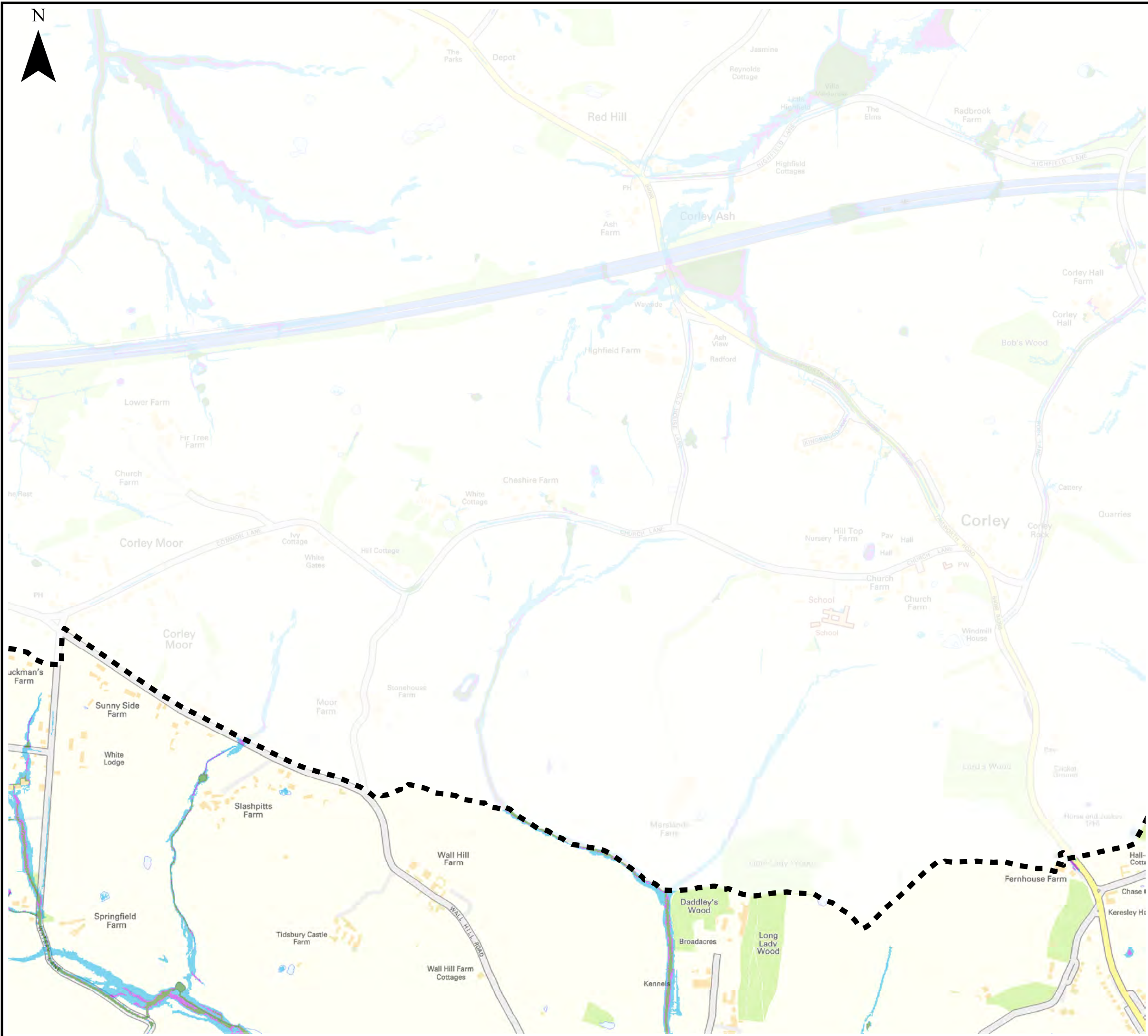
Reproduced from Ordnance Survey mapping with the permission of Ordnance Survey on behalf of the Controller of Her Majesty's Stationary Office. © Crown copyright and database rights 2015 Ordnance Survey 100026294.

COVENTRY CITY COUNCIL SFRA APPENDIX F SURFACE WATER FLOOD MAPS

Sheet No: 19 of 27 Index Number: COV_SFRA_19

This document is the property of Jeremy Benn Associates Ltd. It shall not be reproduced in whole or in part, nor disclosed to a third party, without the permission of Jeremy Benn Associates Ltd.





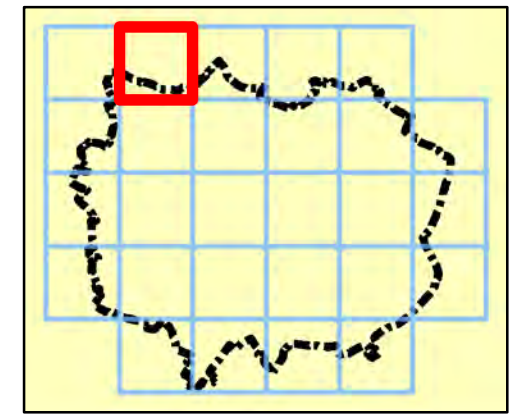
Notes

The updated Flood Map for Surface Water (uFMfSW) shows the flooding that takes place from the 'surface runoff' generated by rainwater (including snow and other precipitation) which:
 (a) is on the surface of the ground (whether or not it is moving), and
 (b) has not yet entered a watercourse, drainage system or public sewer.





The uFMfSW will pick out natural drainage channels, rivers, low areas in the floodplain and flow paths between buildings but it will only indicate flooding caused by local rainfall.

Note: The uFMfSW shows predictions of flooded areas but does not show whether individual properties will be affected by surface water flooding or have been affected in the past. The uFMfSW should not be used to predict if individual properties will flood.

Key Plan



Legend

-  Coventry City boundary
 -  uFMfSW* 30-year Extent
 -  uFMfSW* 100-year Extent
 -  uFMfSW* 1,000-year Extent
- *updated Flood Map for Surface Water



REF	Date	Comments
A	Sept 15	Draft
B	Oct 15	Final
C		

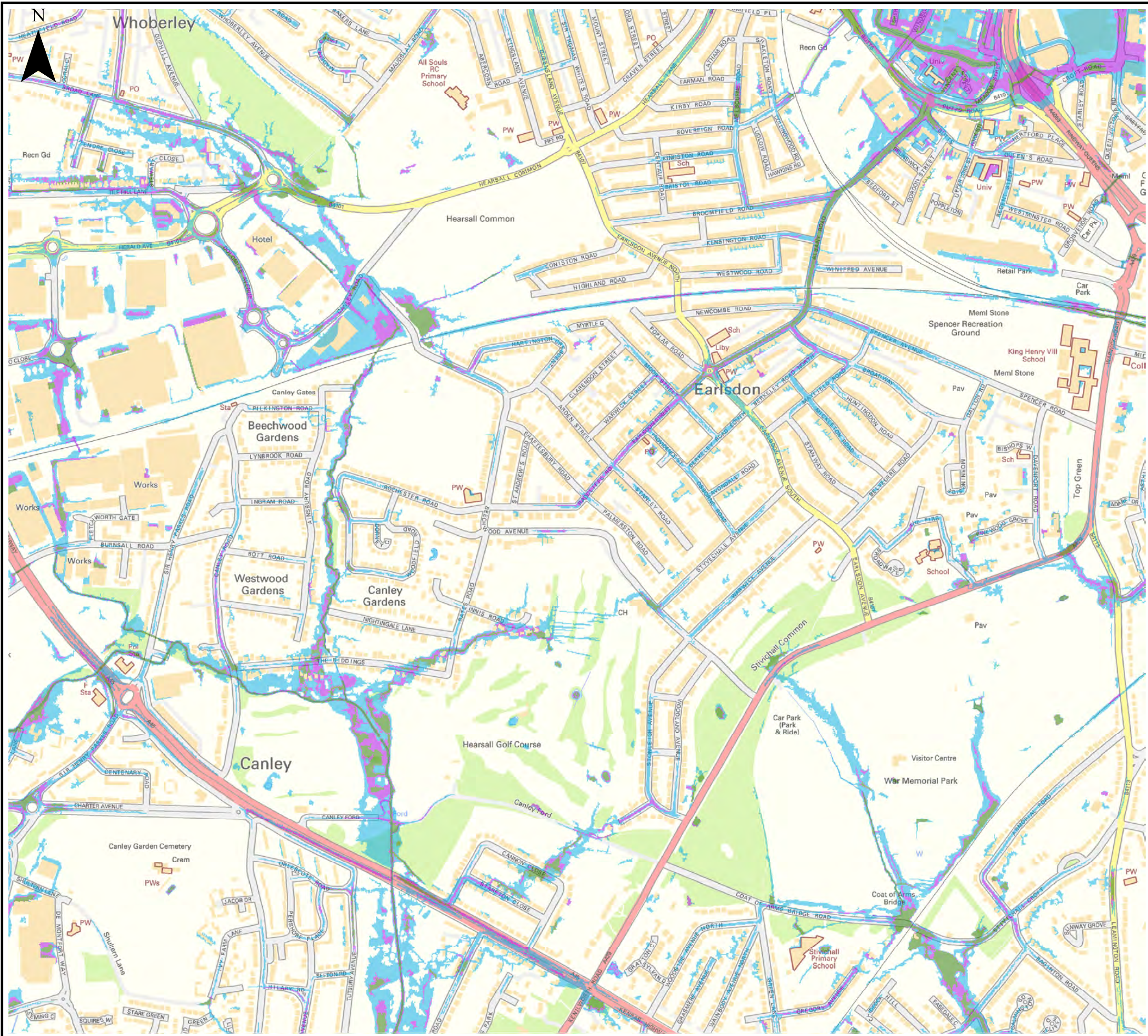
Reproduced from Ordnance Survey mapping with the permission of Ordnance Survey on behalf of the Controller of Her Majesty's Stationary Office. © Crown copyright and database rights 2015 Ordnance Survey 100026294.

**COVENTRY CITY COUNCIL
 SFRA
 APPENDIX F
 SURFACE WATER FLOOD MAPS**

Sheet No: 2 of 27 Index Number: COV_SFRA_2

This document is the property of Jeremy Benn Associates Ltd. It shall not be reproduced in whole or in part, nor disclosed to a third party, without the permission of Jeremy Benn Associates Ltd.





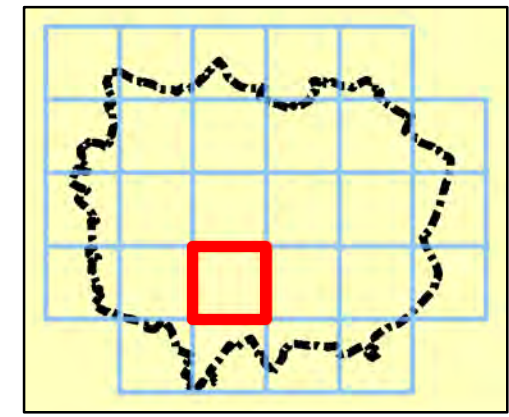
Notes

The updated Flood Map for Surface Water (uFMfSW) shows the flooding that takes place from the 'surface runoff' generated by rainwater (including snow and other precipitation) which:
 (a) is on the surface of the ground (whether or not it is moving), and
 (b) has not yet entered a watercourse, drainage system or public sewer.

The uFMfSW will pick out natural drainage channels, rivers, low areas in the floodplain and flow paths between buildings but it will only indicate flooding caused by local rainfall.

Note: The uFMfSW shows predictions of flooded areas but does not show whether individual properties will be affected by surface water flooding or have been affected in the past. The uFMfSW should not be used to predict if individual properties will flood.

Key Plan



Legend

- Coventry City boundary
 - uFMfSW* 30-year Extent
 - uFMfSW* 100-year Extent
 - uFMfSW* 1,000-year Extent
- *updated Flood Map for Surface Water



REF	Date	Comments
A	Sept 15	Draft
B	Oct 15	Final
C		

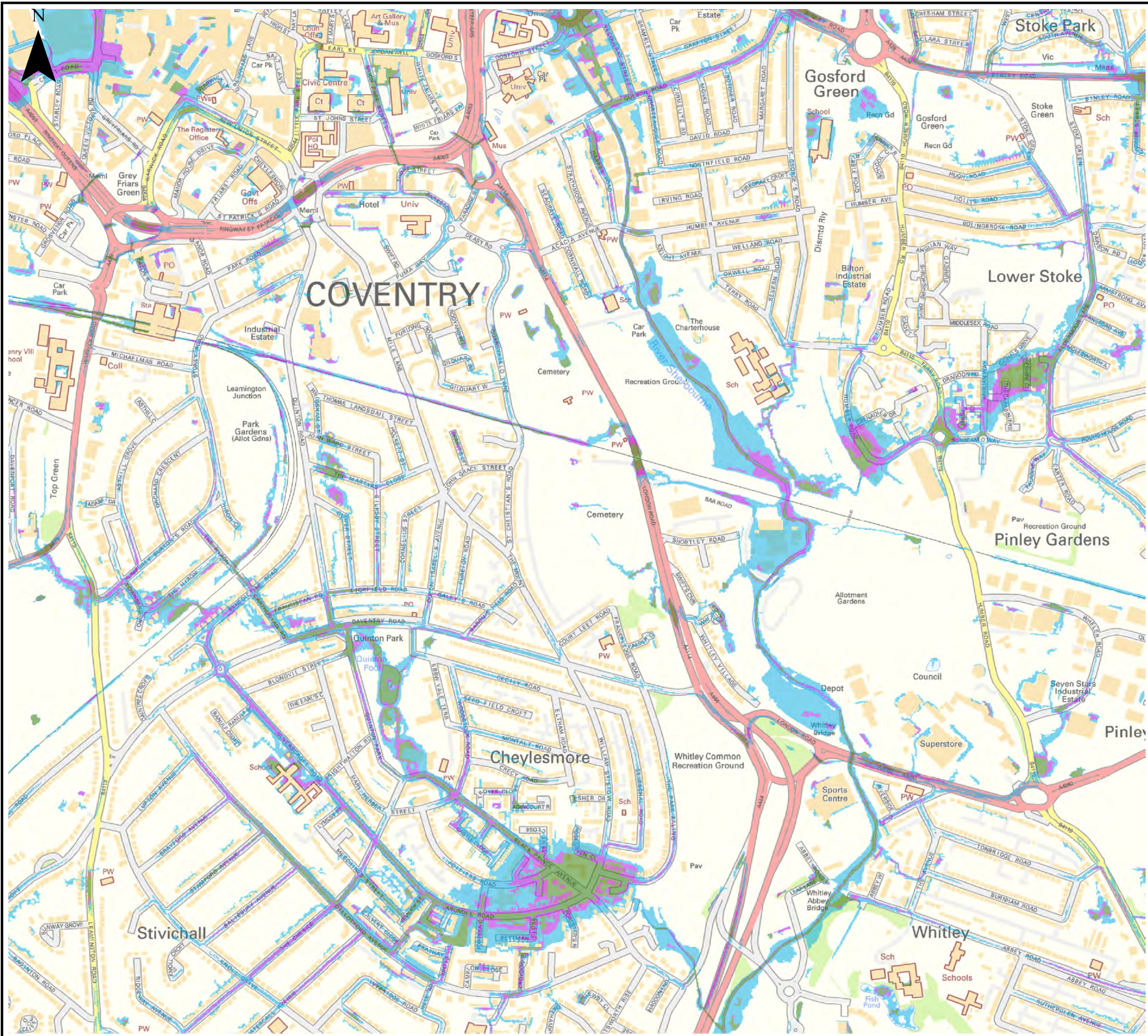
Reproduced from Ordnance Survey mapping with the permission of Ordnance Survey on behalf of the Controller of Her Majesty's Stationary Office. © Crown copyright and database rights 2015 Ordnance Survey 100026294.

COVENTRY CITY COUNCIL SFRA APPENDIX F SURFACE WATER FLOOD MAPS

Sheet No: 20 of 27 Index Number: COV_SFRA_20

This document is the property of Jeremy Benn Associates Ltd. It shall not be reproduced in whole or in part, nor disclosed to a third party, without the permission of Jeremy Benn Associates Ltd.





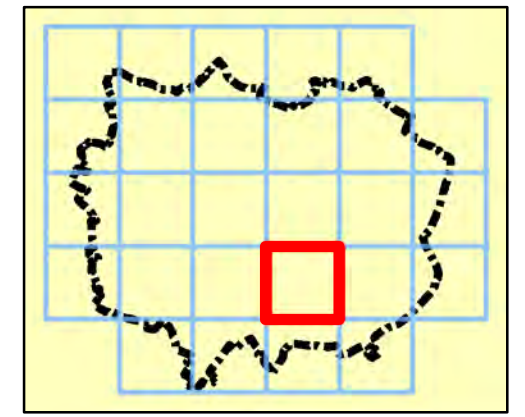
Notes

The updated Flood Map for Surface Water (uFMfSW) shows the flooding that takes place from the 'surface runoff' generated by rainwater (including snow and other precipitation) which:
 (a) is on the surface of the ground (whether or not it is moving), and
 (b) has not yet entered a watercourse, drainage system or public sewer.

The uFMfSW will pick out natural drainage channels, rivers, low areas in the floodplain and flow paths between buildings but it will only indicate flooding caused by local rainfall.

Note: The uFMfSW shows predictions of flooded areas but does not show whether individual properties will be affected by surface water flooding or have been affected in the past. The uFMfSW should not be used to predict if individual properties will flood.

Key Plan



Legend

- Coventry City boundary
- uFMfSW* 30-year Extent
- uFMfSW* 100-year Extent
- uFMfSW* 1,000-year Extent

*updated Flood Map for Surface Water



REF	Date	Comments
A	Sept 15	Draft
B	Oct 15	Final
C		

Reproduced from Ordnance Survey mapping with the permission of Ordnance Survey on behalf of the Controller of Her Majesty's Stationary Office. © Crown copyright and database rights 2015 Ordnance Survey 100026294.

**COVENTRY CITY COUNCIL
 SFRA
 APPENDIX F
 SURFACE WATER FLOOD MAPS**

Sheet No: 21 of 27 Index Number: COV_SFRA_21

This document is the property of Jeremy Benn Associates Ltd. It shall not be reproduced in whole or in part, nor disclosed to a third party, without the permission of Jeremy Benn Associates Ltd.





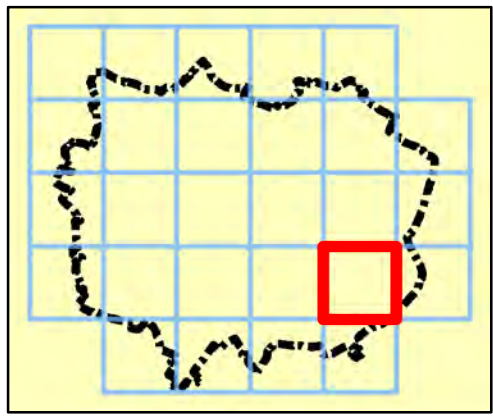
Notes

The updated Flood Map for Surface Water (uFMfSW) shows the flooding that takes place from the 'surface runoff' generated by rainwater (including snow and other precipitation) which:
 (a) is on the surface of the ground (whether or not it is moving), and
 (b) has not yet entered a watercourse, drainage system or public sewer.

The uFMfSW will pick out natural drainage channels, rivers, low areas in the floodplain and flow paths between buildings but it will only indicate flooding caused by local rainfall.

Note: The uFMfSW shows predictions of flooded areas but does not show whether individual properties will be affected by surface water flooding or have been affected in the past. The uFMfSW should not be used to predict if individual properties will flood.

Key Plan



Legend

- Coventry City boundary
- uFMfSW* 30-year Extent
- uFMfSW* 100-year Extent
- uFMfSW* 1,000-year Extent

*updated Flood Map for Surface Water



REF	Date	Comments
A	Sept 15	Draft
B	Oct 15	Final
C		

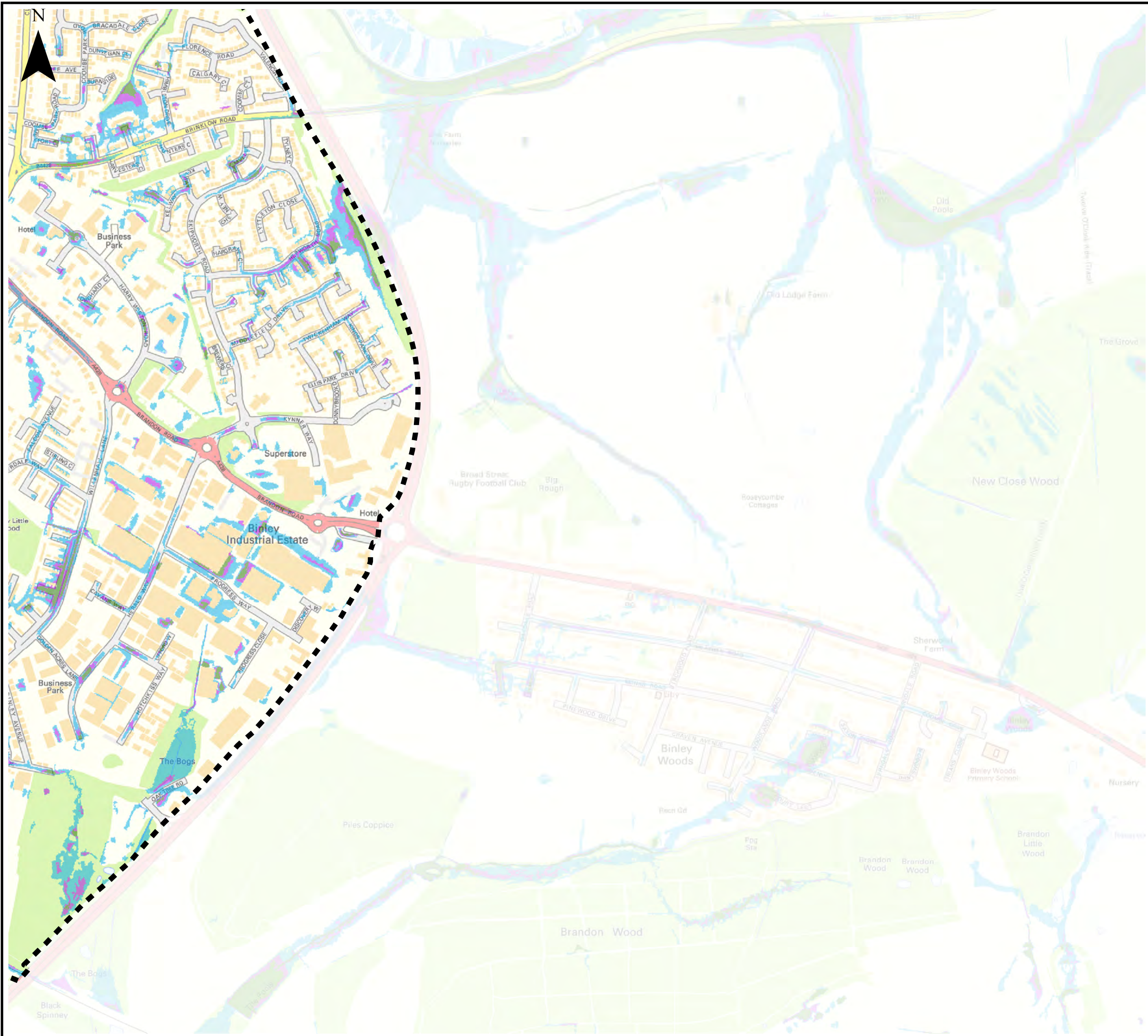
Reproduced from Ordnance Survey mapping with the permission of Ordnance Survey on behalf of the Controller of Her Majesty's Stationary Office. © Crown copyright and database rights 2015 Ordnance Survey 100026294.

**COVENTRY CITY COUNCIL
 SFRA
 APPENDIX F
 SURFACE WATER FLOOD MAPS**

Sheet No: 22 of 27 Index Number: COV_SFRA_22

This document is the property of Jeremy Benn Associates Ltd. It shall not be reproduced in whole or in part, nor disclosed to a third party, without the permission of Jeremy Benn Associates Ltd.





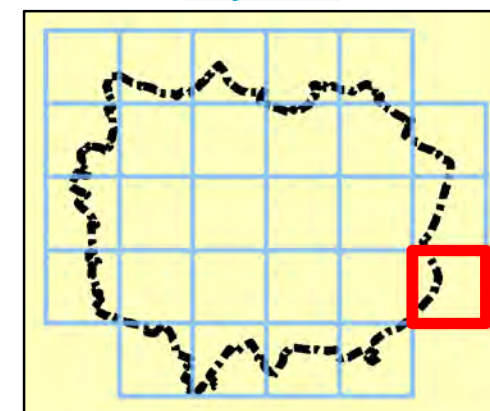
Notes

The updated Flood Map for Surface Water (uFMfSW) shows the flooding that takes place from the 'surface runoff' generated by rainwater (including snow and other precipitation) which:
 (a) is on the surface of the ground (whether or not it is moving), and
 (b) has not yet entered a watercourse, drainage system or public sewer.

The uFMfSW will pick out natural drainage channels, rivers, low areas in the floodplain and flow paths between buildings but it will only indicate flooding caused by local rainfall.

Note: The uFMfSW shows predictions of flooded areas but does not show whether individual properties will be affected by surface water flooding or have been affected in the past. The uFMfSW should not be used to predict if individual properties will flood.

Key Plan



Legend

- Coventry City boundary
 - uFMfSW* 30-year Extent
 - uFMfSW* 100-year Extent
 - uFMfSW* 1,000-year Extent
- *updated Flood Map for Surface Water



REF	Date	Comments
A	Sept 15	Draft
B	Oct 15	Final
C		

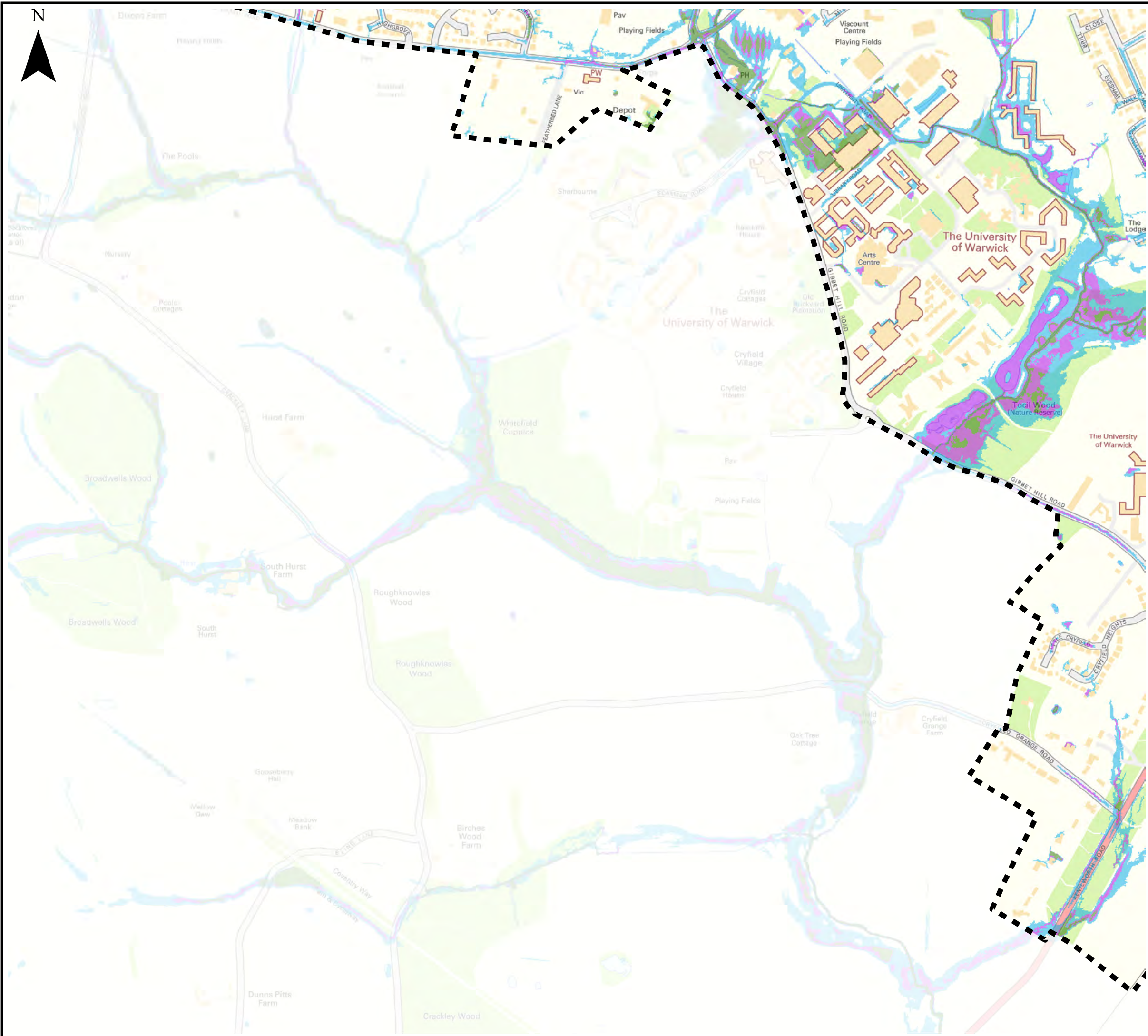
Reproduced from Ordnance Survey mapping with the permission of Ordnance Survey on behalf of the Controller of Her Majesty's Stationary Office. © Crown copyright and database rights 2015 Ordnance Survey 100026294.

COVENTRY CITY COUNCIL SFRA APPENDIX F SURFACE WATER FLOOD MAPS

Sheet No: 23 of 27 Index Number: COV_SFRA_23

This document is the property of Jeremy Benn Associates Ltd. It shall not be reproduced in whole or in part, nor disclosed to a third party, without the permission of Jeremy Benn Associates Ltd.





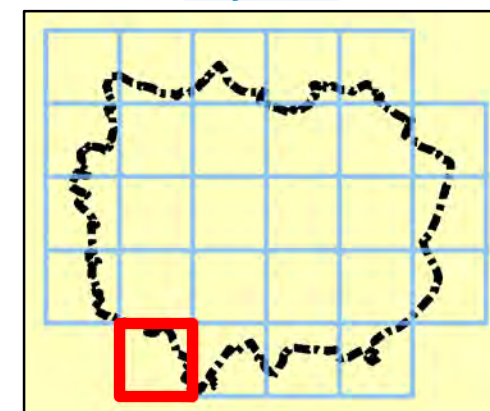
Notes

The updated Flood Map for Surface Water (uFMfSW) shows the flooding that takes place from the 'surface runoff' generated by rainwater (including snow and other precipitation) which:
 (a) is on the surface of the ground (whether or not it is moving), and
 (b) has not yet entered a watercourse, drainage system or public sewer.

The uFMfSW will pick out natural drainage channels, rivers, low areas in the floodplain and flow paths between buildings but it will only indicate flooding caused by local rainfall.

Note: The uFMfSW shows predictions of flooded areas but does not show whether individual properties will be affected by surface water flooding or have been affected in the past. The uFMfSW should not be used to predict if individual properties will flood.

Key Plan



Legend

- Coventry City boundary
 - uFMfSW* 30-year Extent
 - uFMfSW* 100-year Extent
 - uFMfSW* 1,000-year Extent
- *updated Flood Map for Surface Water



REF	Date	Comments
A	Sept 15	Draft
B	Oct 15	Final
C		

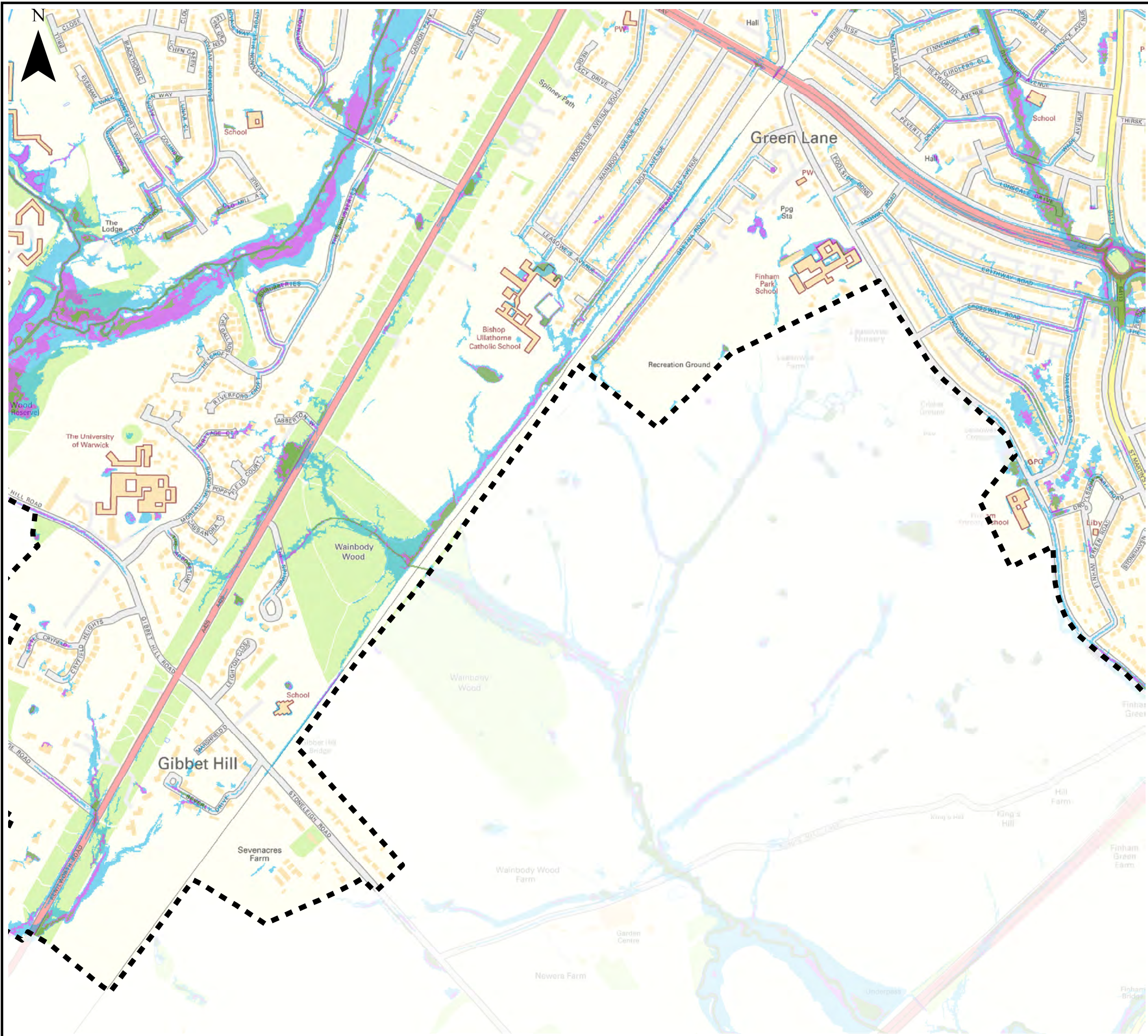
Reproduced from Ordnance Survey mapping with the permission of Ordnance Survey on behalf of the Controller of Her Majesty's Stationary Office. © Crown copyright and database rights 2015 Ordnance Survey 100026294.

COVENTRY CITY COUNCIL SFRA APPENDIX F SURFACE WATER FLOOD MAPS

Sheet No: 24 of 27 Index Number: COV_SFRA_24

This document is the property of Jeremy Benn Associates Ltd. It shall not be reproduced in whole or in part, nor disclosed to a third party, without the permission of Jeremy Benn Associates Ltd.





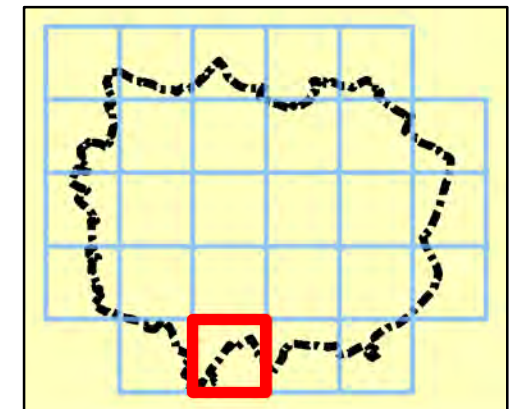
Notes

The updated Flood Map for Surface Water (uFMfSW) shows the flooding that takes place from the 'surface runoff' generated by rainwater (including snow and other precipitation) which:
 (a) is on the surface of the ground (whether or not it is moving), and
 (b) has not yet entered a watercourse, drainage system or public sewer.

The uFMfSW will pick out natural drainage channels, rivers, low areas in the floodplain and flow paths between buildings but it will only indicate flooding caused by local rainfall.

Note: The uFMfSW shows predictions of flooded areas but does not show whether individual properties will be affected by surface water flooding or have been affected in the past. The uFMfSW should not be used to predict if individual properties will flood.

Key Plan



Legend

- Coventry City boundary
 - uFMfSW* 30-year Extent
 - uFMfSW* 100-year Extent
 - uFMfSW* 1,000-year Extent
- *updated Flood Map for Surface Water



REF	Date	Comments
A	Sept 15	Draft
B	Oct 15	Final
C		

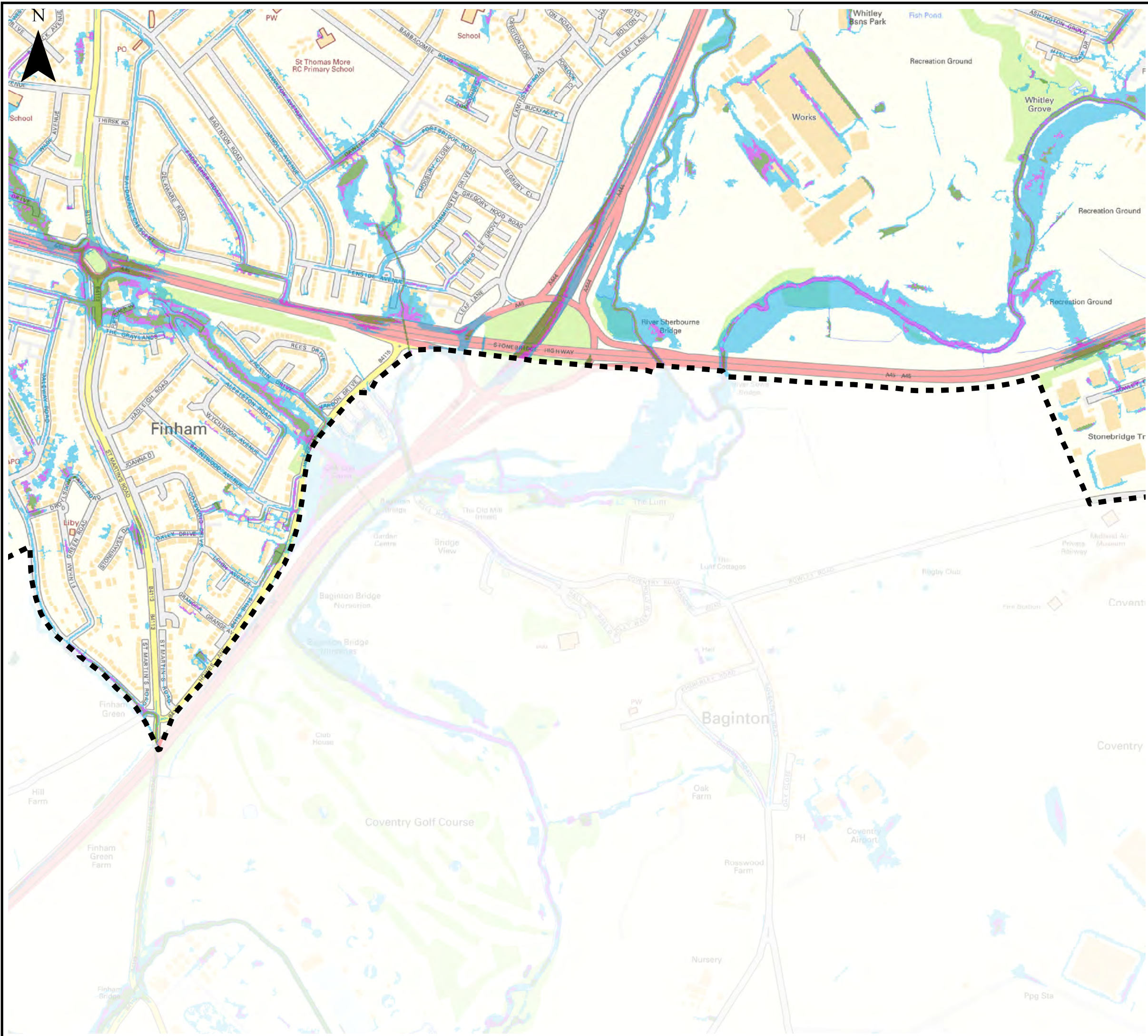
Reproduced from Ordnance Survey mapping with the permission of Ordnance Survey on behalf of the Controller of Her Majesty's Stationary Office. © Crown copyright and database rights 2015 Ordnance Survey 100026294.

COVENTRY CITY COUNCIL SFRA APPENDIX F SURFACE WATER FLOOD MAPS

Sheet No: 25 of 27 Index Number: COV_SFRA_25

This document is the property of Jeremy Benn Associates Ltd. It shall not be reproduced in whole or in part, nor disclosed to a third party, without the permission of Jeremy Benn Associates Ltd.





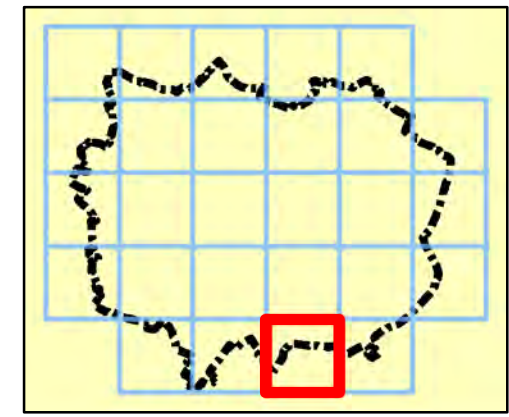
Notes

The updated Flood Map for Surface Water (uFMfSW) shows the flooding that takes place from the 'surface runoff' generated by rainwater (including snow and other precipitation) which:
 (a) is on the surface of the ground (whether or not it is moving), and
 (b) has not yet entered a watercourse, drainage system or public sewer.

The uFMfSW will pick out natural drainage channels, rivers, low areas in the floodplain and flow paths between buildings but it will only indicate flooding caused by local rainfall.

Note: The uFMfSW shows predictions of flooded areas but does not show whether individual properties will be affected by surface water flooding or have been affected in the past. The uFMfSW should not be used to predict if individual properties will flood.

Key Plan



Legend

- Coventry City boundary
 - uFMfSW* 30-year Extent
 - uFMfSW* 100-year Extent
 - uFMfSW* 1,000-year Extent
- *updated Flood Map for Surface Water



REF	Date	Comments
A	Sept 15	Draft
B	Oct 15	Final
C		

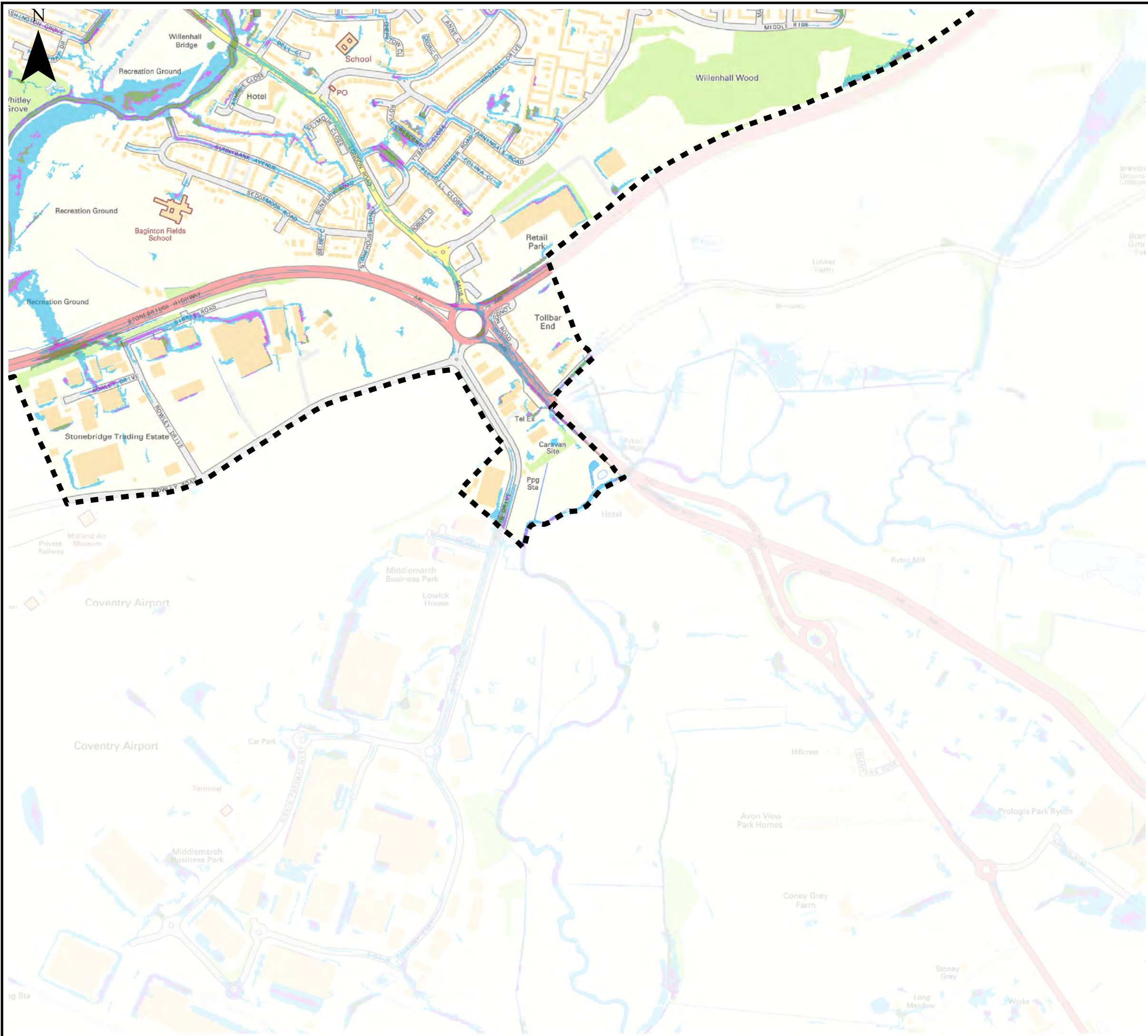
Reproduced from Ordnance Survey mapping with the permission of Ordnance Survey on behalf of the Controller of Her Majesty's Stationary Office. © Crown copyright and database rights 2015 Ordnance Survey 100026294.

COVENTRY CITY COUNCIL SFRA APPENDIX F SURFACE WATER FLOOD MAPS

Sheet No: 26 of 27 Index Number: COV_SFRA_26

This document is the property of Jeremy Benn Associates Ltd. It shall not be reproduced in whole or in part, nor disclosed to a third party, without the permission of Jeremy Benn Associates Ltd.





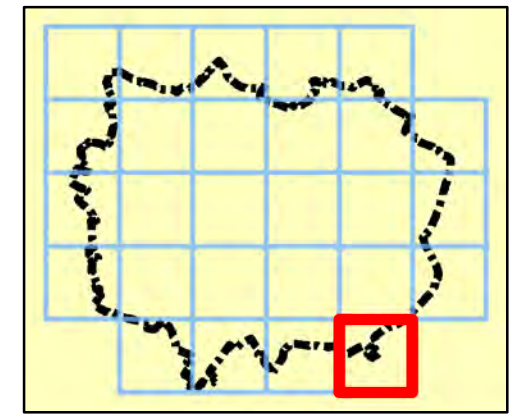
Notes

The updated Flood Map for Surface Water (uFMfSW) shows the flooding that takes place from the 'surface runoff' generated by rainwater (including snow and other precipitation) which:
 (a) is on the surface of the ground (whether or not it is moving), and
 (b) has not yet entered a watercourse, drainage system or public sewer.

The uFMfSW will pick out natural drainage channels, rivers, low areas in the floodplain and flow paths between buildings but it will only indicate flooding caused by local rainfall.

Note: The uFMfSW shows predictions of flooded areas but does not show whether individual properties will be affected by surface water flooding or have been affected in the past. The uFMfSW should not be used to predict if individual properties will flood.

Key Plan



Legend

- Coventry City boundary
 - uFMfSW* 30-year Extent
 - uFMfSW* 100-year Extent
 - uFMfSW* 1,000-year Extent
- *updated Flood Map for Surface Water



REF	Date	Comments
A	Sept 15	Draft
B	Oct 15	Final
C		

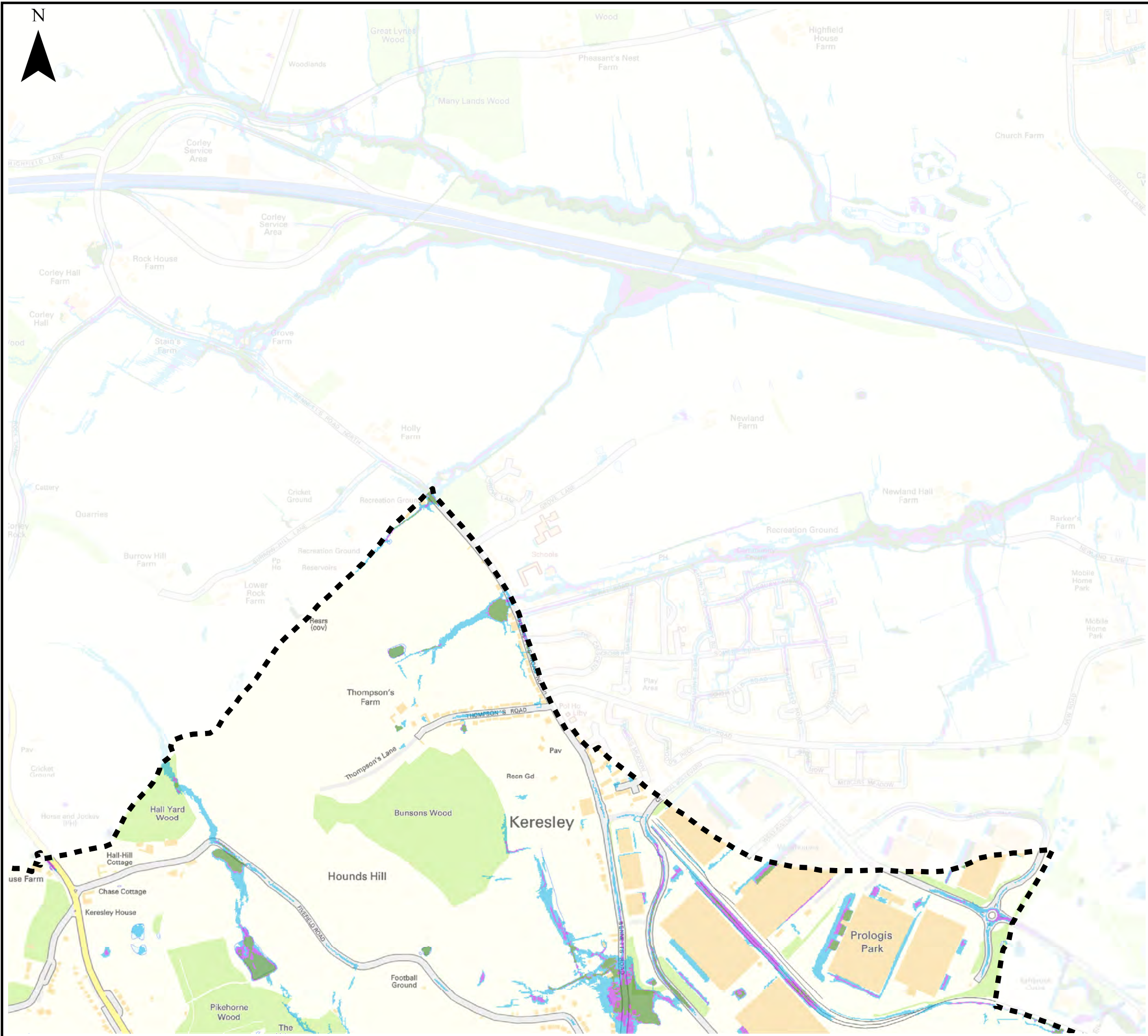
Reproduced from Ordnance Survey mapping with the permission of Ordnance Survey on behalf of the Controller of Her Majesty's Stationary Office. © Crown copyright and database rights 2015 Ordnance Survey 100026294.

COVENTRY CITY COUNCIL SFRA APPENDIX F SURFACE WATER FLOOD MAPS

Sheet No: 27 of 27 Index Number: COV_SFRA_27

This document is the property of Jeremy Benn Associates Ltd. It shall not be reproduced in whole or in part, nor disclosed to a third party, without the permission of Jeremy Benn Associates Ltd.





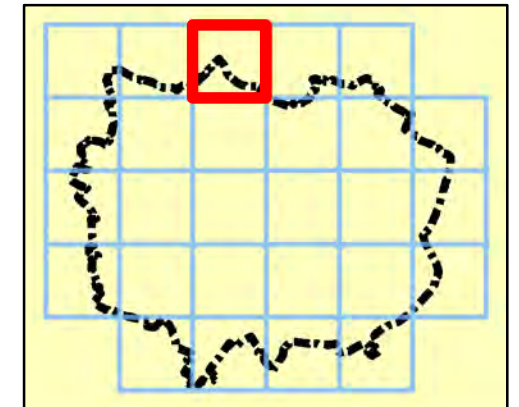
Notes

The updated Flood Map for Surface Water (uFMfSW) shows the flooding that takes place from the 'surface runoff' generated by rainwater (including snow and other precipitation) which:
 (a) is on the surface of the ground (whether or not it is moving), and
 (b) has not yet entered a watercourse, drainage system or public sewer.

The uFMfSW will pick out natural drainage channels, rivers, low areas in the floodplain and flow paths between buildings but it will only indicate flooding caused by local rainfall.

Note: The uFMfSW shows predictions of flooded areas but does not show whether individual properties will be affected by surface water flooding or have been affected in the past. The uFMfSW should not be used to predict if individual properties will flood.

Key Plan



Legend

- Coventry City boundary
 - uFMfSW* 30-year Extent
 - uFMfSW* 100-year Extent
 - uFMfSW* 1,000-year Extent
- *updated Flood Map for Surface Water



REF	Date	Comments
A	Sept 15	Draft
B	Oct 15	Final
C		

Reproduced from Ordnance Survey mapping with the permission of Ordnance Survey on behalf of the Controller of Her Majesty's Stationary Office. © Crown copyright and database rights 2015 Ordnance Survey 100026294.

COVENTRY CITY COUNCIL SFRA APPENDIX F SURFACE WATER FLOOD MAPS

Sheet No: 3 of 27 Index Number: COV_SFRA_3

This document is the property of Jeremy Benn Associates Ltd. It shall not be reproduced in whole or in part, nor disclosed to a third party, without the permission of Jeremy Benn Associates Ltd.





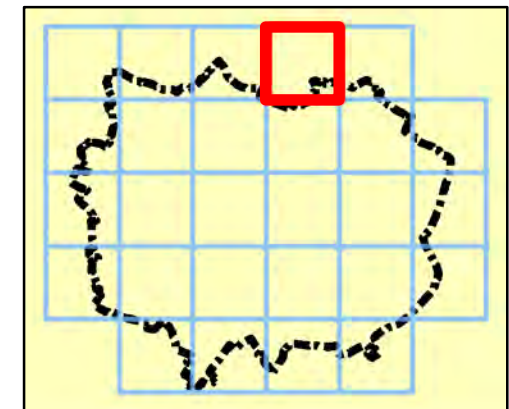
Notes

The updated Flood Map for Surface Water (uFMfSW) shows the flooding that takes place from the 'surface runoff' generated by rainwater (including snow and other precipitation) which:
 (a) is on the surface of the ground (whether or not it is moving), and
 (b) has not yet entered a watercourse, drainage system or public sewer.

The uFMfSW will pick out natural drainage channels, rivers, low areas in the floodplain and flow paths between buildings but it will only indicate flooding caused by local rainfall.

Note: The uFMfSW shows predictions of flooded areas but does not show whether individual properties will be affected by surface water flooding or have been affected in the past. The uFMfSW should not be used to predict if individual properties will flood.

Key Plan



Legend

- Coventry City boundary
 - uFMfSW* 30-year Extent
 - uFMfSW* 100-year Extent
 - uFMfSW* 1,000-year Extent
- *updated Flood Map for Surface Water



REF	Date	Comments
A	Sept 15	Draft
B	Oct 15	Final
C		

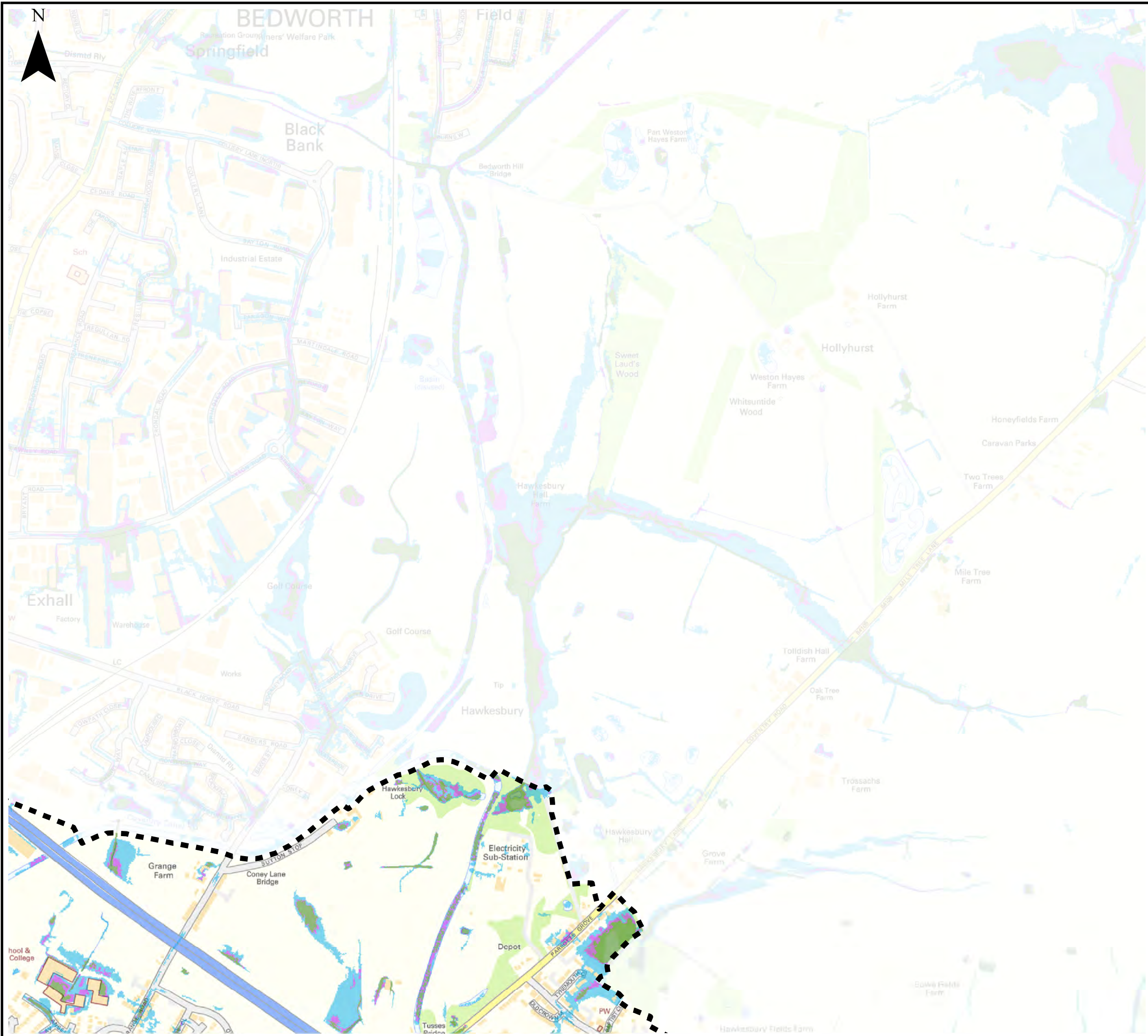
Reproduced from Ordnance Survey mapping with the permission of Ordnance Survey on behalf of the Controller of Her Majesty's Stationary Office. © Crown copyright and database rights 2015 Ordnance Survey 100026294.

COVENTRY CITY COUNCIL SFRA APPENDIX F SURFACE WATER FLOOD MAPS

Sheet No: 4 of 27 Index Number: COV_SFRA_4

This document is the property of Jeremy Benn Associates Ltd. It shall not be reproduced in whole or in part, nor disclosed to a third party, without the permission of Jeremy Benn Associates Ltd.





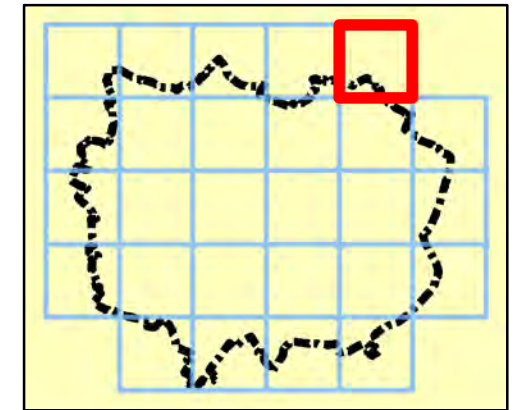
Notes

The updated Flood Map for Surface Water (uFMfSW) shows the flooding that takes place from the 'surface runoff' generated by rainwater (including snow and other precipitation) which:
 (a) is on the surface of the ground (whether or not it is moving), and
 (b) has not yet entered a watercourse, drainage system or public sewer.

The uFMfSW will pick out natural drainage channels, rivers, low areas in the floodplain and flow paths between buildings but it will only indicate flooding caused by local rainfall.

Note: The uFMfSW shows predictions of flooded areas but does not show whether individual properties will be affected by surface water flooding or have been affected in the past. The uFMfSW should not be used to predict if individual properties will flood.

Key Plan



Legend

- Coventry City boundary
 - uFMfSW* 30-year Extent
 - uFMfSW* 100-year Extent
 - uFMfSW* 1,000-year Extent
- *updated Flood Map for Surface Water



REF	Date	Comments
A	Sept 15	Draft
B	Oct 15	Final
C		

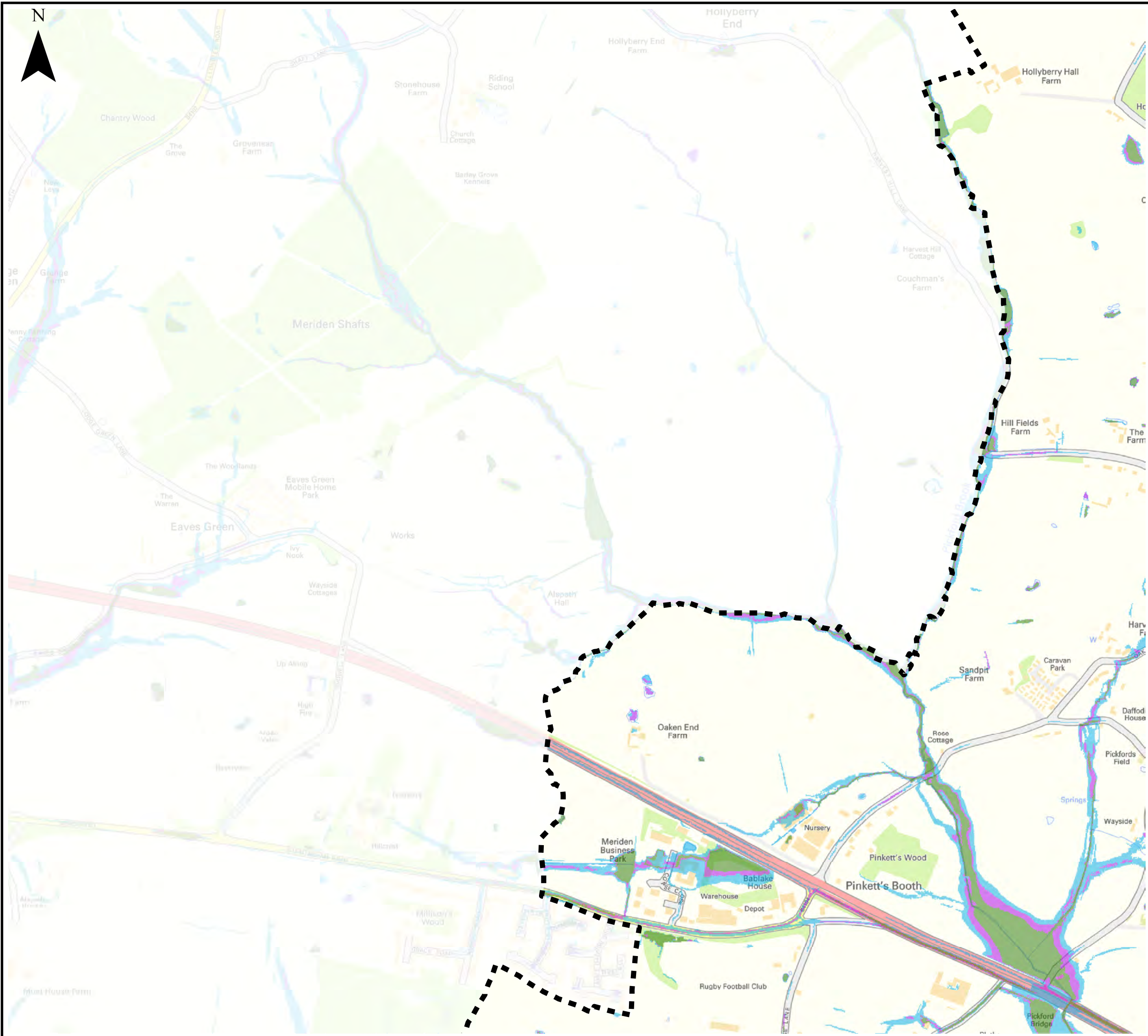
Reproduced from Ordnance Survey mapping with the permission of Ordnance Survey on behalf of the Controller of Her Majesty's Stationary Office. © Crown copyright and database rights 2015 Ordnance Survey 100026294.

COVENTRY CITY COUNCIL SFRA APPENDIX F SURFACE WATER FLOOD MAPS

Sheet No: 5 of 27 Index Number: COV_SFRA_5

This document is the property of Jeremy Benn Associates Ltd. It shall not be reproduced in whole or in part, nor disclosed to a third party, without the permission of Jeremy Benn Associates Ltd.





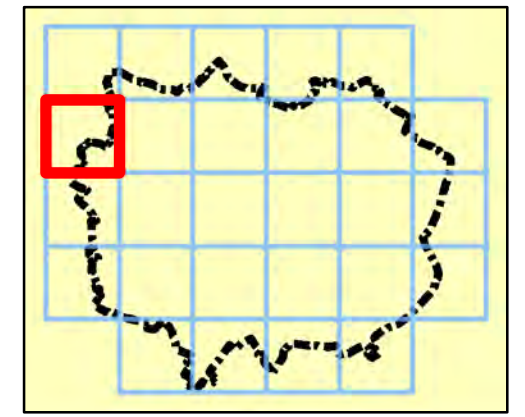
Notes

The updated Flood Map for Surface Water (uFMfSW) shows the flooding that takes place from the 'surface runoff' generated by rainwater (including snow and other precipitation) which: (a) is on the surface of the ground (whether or not it is moving), and (b) has not yet entered a watercourse, drainage system or public sewer.

The uFMfSW will pick out natural drainage channels, rivers, low areas in the floodplain and flow paths between buildings but it will only indicate flooding caused by local rainfall.

Note: The uFMfSW shows predictions of flooded areas but does not show whether individual properties will be affected by surface water flooding or have been affected in the past. The uFMfSW should not be used to predict if individual properties will flood.

Key Plan



Legend

- Coventry City boundary
 - uFMfSW* 30-year Extent
 - uFMfSW* 100-year Extent
 - uFMfSW* 1,000-year Extent
- *updated Flood Map for Surface Water



REF	Date	Comments
A	Sept 15	Draft
B	Oct 15	Final
C		

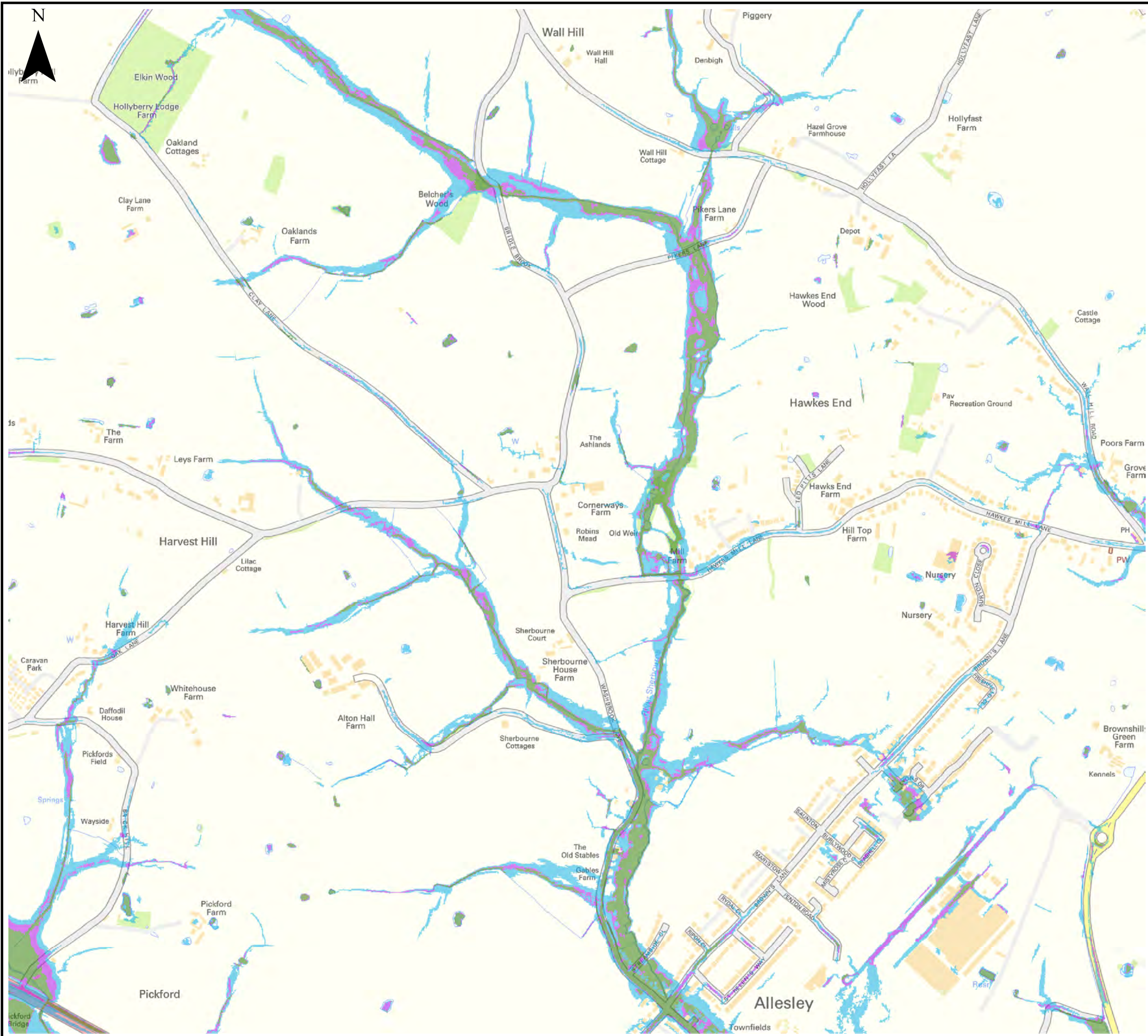
Reproduced from Ordnance Survey mapping with the permission of Ordnance Survey on behalf of the Controller of Her Majesty's Stationary Office. © Crown copyright and database rights 2015 Ordnance Survey 100026294.

COVENTRY CITY COUNCIL SFRA APPENDIX F SURFACE WATER FLOOD MAPS

Sheet No: 6 of 27 Index Number: COV_SFRA_6

This document is the property of Jeremy Benn Associates Ltd. It shall not be reproduced in whole or in part, nor disclosed to a third party, without the permission of Jeremy Benn Associates Ltd.





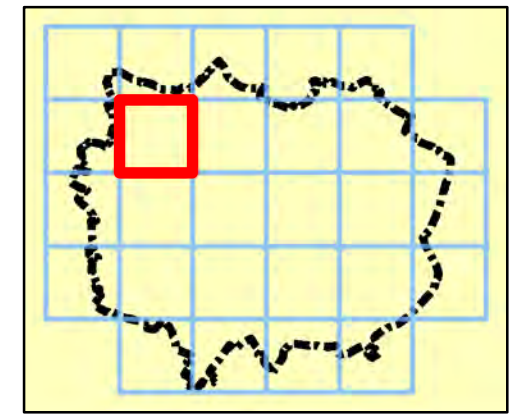
Notes

The updated Flood Map for Surface Water (uFMfSW) shows the flooding that takes place from the 'surface runoff' generated by rainwater (including snow and other precipitation) which:
 (a) is on the surface of the ground (whether or not it is moving), and
 (b) has not yet entered a watercourse, drainage system or public sewer.

The uFMfSW will pick out natural drainage channels, rivers, low areas in the floodplain and flow paths between buildings but it will only indicate flooding caused by local rainfall.

Note: The uFMfSW shows predictions of flooded areas but does not show whether individual properties will be affected by surface water flooding or have been affected in the past. The uFMfSW should not be used to predict if individual properties will flood.

Key Plan



Legend

- Coventry City boundary
 - uFMfSW* 30-year Extent
 - uFMfSW* 100-year Extent
 - uFMfSW* 1,000-year Extent
- *updated Flood Map for Surface Water



REF	Date	Comments
A	Sept 15	Draft
B	Oct 15	Final
C		

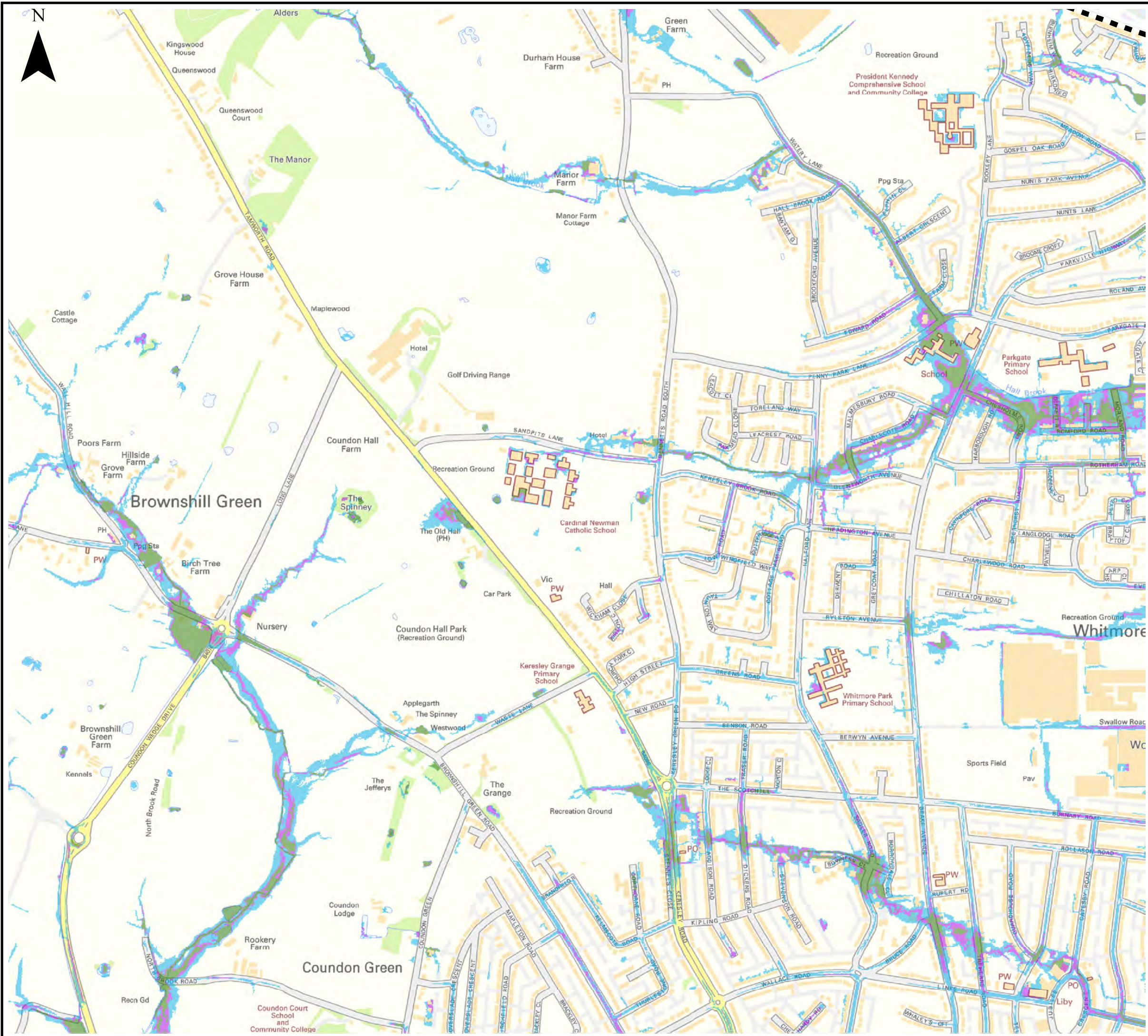
Reproduced from Ordnance Survey mapping with the permission of Ordnance Survey on behalf of the Controller of Her Majesty's Stationary Office. © Crown copyright and database rights 2015 Ordnance Survey 100026294.

**COVENTRY CITY COUNCIL
 SFRA
 APPENDIX F
 SURFACE WATER FLOOD MAPS**

Sheet No: 7 of 27 Index Number: COV_SFRA_7

This document is the property of Jeremy Benn Associates Ltd. It shall not be reproduced in whole or in part, nor disclosed to a third party, without the permission of Jeremy Benn Associates Ltd.





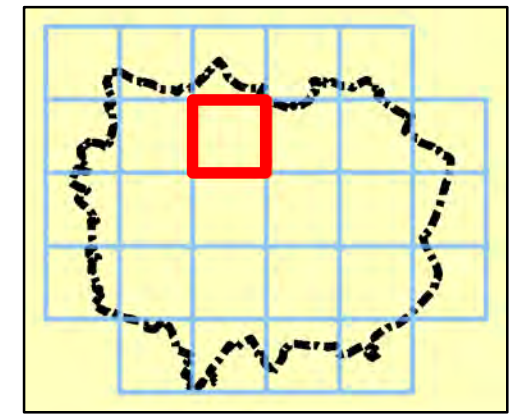
Notes

The updated Flood Map for Surface Water (uFMfSW) shows the flooding that takes place from the 'surface runoff' generated by rainwater (including snow and other precipitation) which:
 (a) is on the surface of the ground (whether or not it is moving), and
 (b) has not yet entered a watercourse, drainage system or public sewer.

The uFMfSW will pick out natural drainage channels, rivers, low areas in the floodplain and flow paths between buildings but it will only indicate flooding caused by local rainfall.

Note: The uFMfSW shows predictions of flooded areas but does not show whether individual properties will be affected by surface water flooding or have been affected in the past. The uFMfSW should not be used to predict if individual properties will flood.

Key Plan



Legend

- Coventry City boundary
- uFMfSW* 30-year Extent
- uFMfSW* 100-year Extent
- uFMfSW* 1,000-year Extent

*updated Flood Map for Surface Water



REF	Date	Comments
A	Sept 15	Draft
B	Oct 15	Final
C		

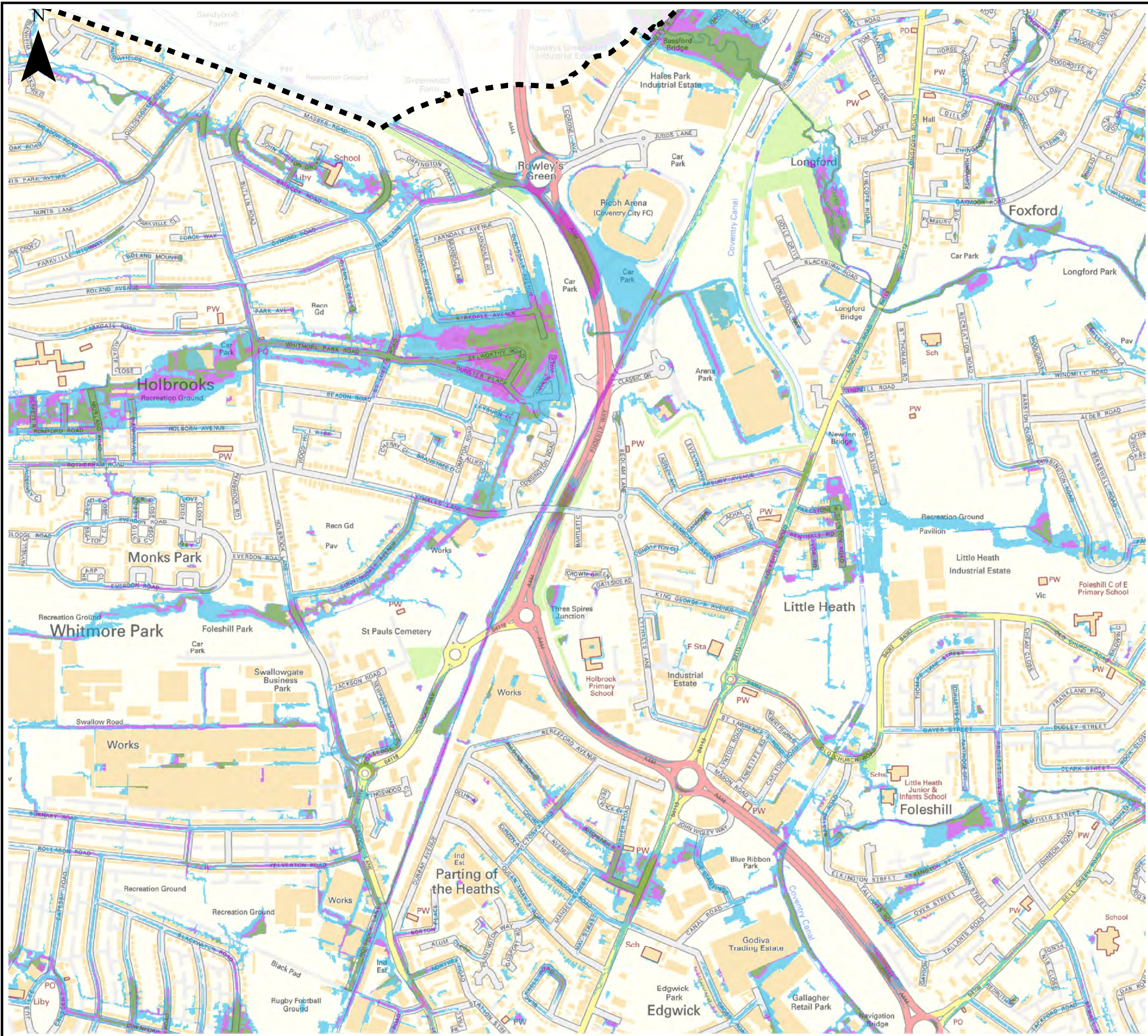
Reproduced from Ordnance Survey mapping with the permission of Ordnance Survey on behalf of the Controller of Her Majesty's Stationary Office. © Crown copyright and database rights 2015 Ordnance Survey 100026294.

**COVENTRY CITY COUNCIL
 SFRA
 APPENDIX F
 SURFACE WATER FLOOD MAPS**

Sheet No: 8 of 27 Index Number: COV_SFRA_8

This document is the property of Jeremy Benn Associates Ltd. It shall not be reproduced in whole or in part, nor disclosed to a third party, without the permission of Jeremy Benn Associates Ltd.





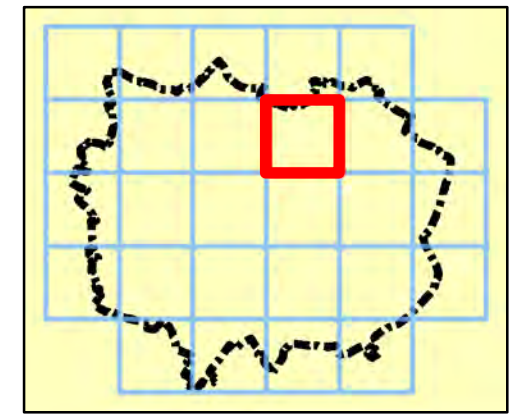
Notes

The updated Flood Map for Surface Water (uFMfSW) shows the flooding that takes place from the 'surface runoff' generated by rainwater (including snow and other precipitation) which:
 (a) is on the surface of the ground (whether or not it is moving), and
 (b) has not yet entered a watercourse, drainage system or public sewer.

The uFMfSW will pick out natural drainage channels, rivers, low areas in the floodplain and flow paths between buildings but it will only indicate flooding caused by local rainfall.

Note: The uFMfSW shows predictions of flooded areas but does not show whether individual properties will be affected by surface water flooding or have been affected in the past. The uFMfSW should not be used to predict if individual properties will flood.

Key Plan



Legend

- Coventry City boundary
- uFMfSW* 30-year Extent
- uFMfSW* 100-year Extent
- uFMfSW* 1,000-year Extent

*updated Flood Map for Surface Water



REF	Date	Comments
A	Sept 15	Draft
B	Oct 15	Final
C		

Reproduced from Ordnance Survey mapping with the permission of Ordnance Survey on behalf of the Controller of Her Majesty's Stationary Office. © Crown copyright and database rights 2015 Ordnance Survey 100026294.

**COVENTRY CITY COUNCIL
 SFRA
 APPENDIX F
 SURFACE WATER FLOOD MAPS**

Sheet No: 9 of 27 Index Number: COV_SFRA_9

This document is the property of Jeremy Benn Associates Ltd. It shall not be reproduced in whole or in part, nor disclosed to a third party, without the permission of Jeremy Benn Associates Ltd.

