





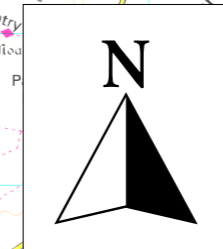
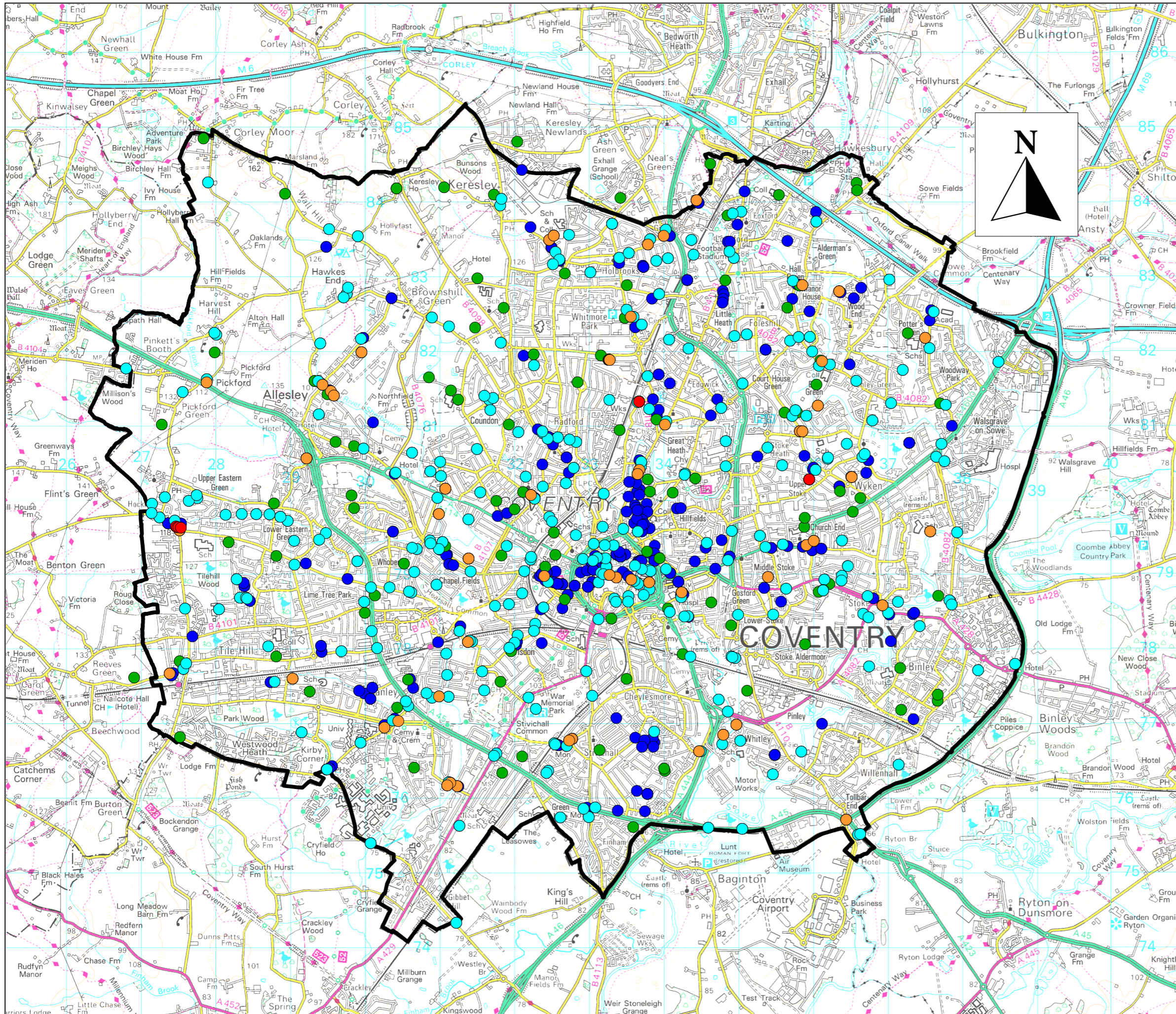


This map is reproduced from the Ordnance Survey mapping with the permission of the controller of Her Majesty's Stationery Office © Crown Copyright. Unauthorised reproduction infringes Crown Copyright and may lead to prosecution or civil proceedings. 100026294 (2017). Other information © Coventry City Council

LEGEND

-  City of Coventry Boundary
-  Flooding Incidents > 5 1990 - 2011
-  Flooding Incidents 2 to 5 1990 - 2011
-  Single Flooding Incidents 1990 - 2011
-  Flooding Incidents since 2011
-  Flooding Incidents prior to 1990



PREPARED BY MMC	CHECKED BY NT	PASSED BY NT
--------------------	------------------	-----------------

SCALE 1 : 50,000	DATE 21st June 2017
---------------------	------------------------

COVENTRY CITY COUNCIL  
PRELIMINARY  
FLOOD RISK ASSESSMENT

HISTORIC FLOOD EVENTS from LOCAL  
SOURCES OF FLOODING

DRAWING NUMBER  
FIGURE A1