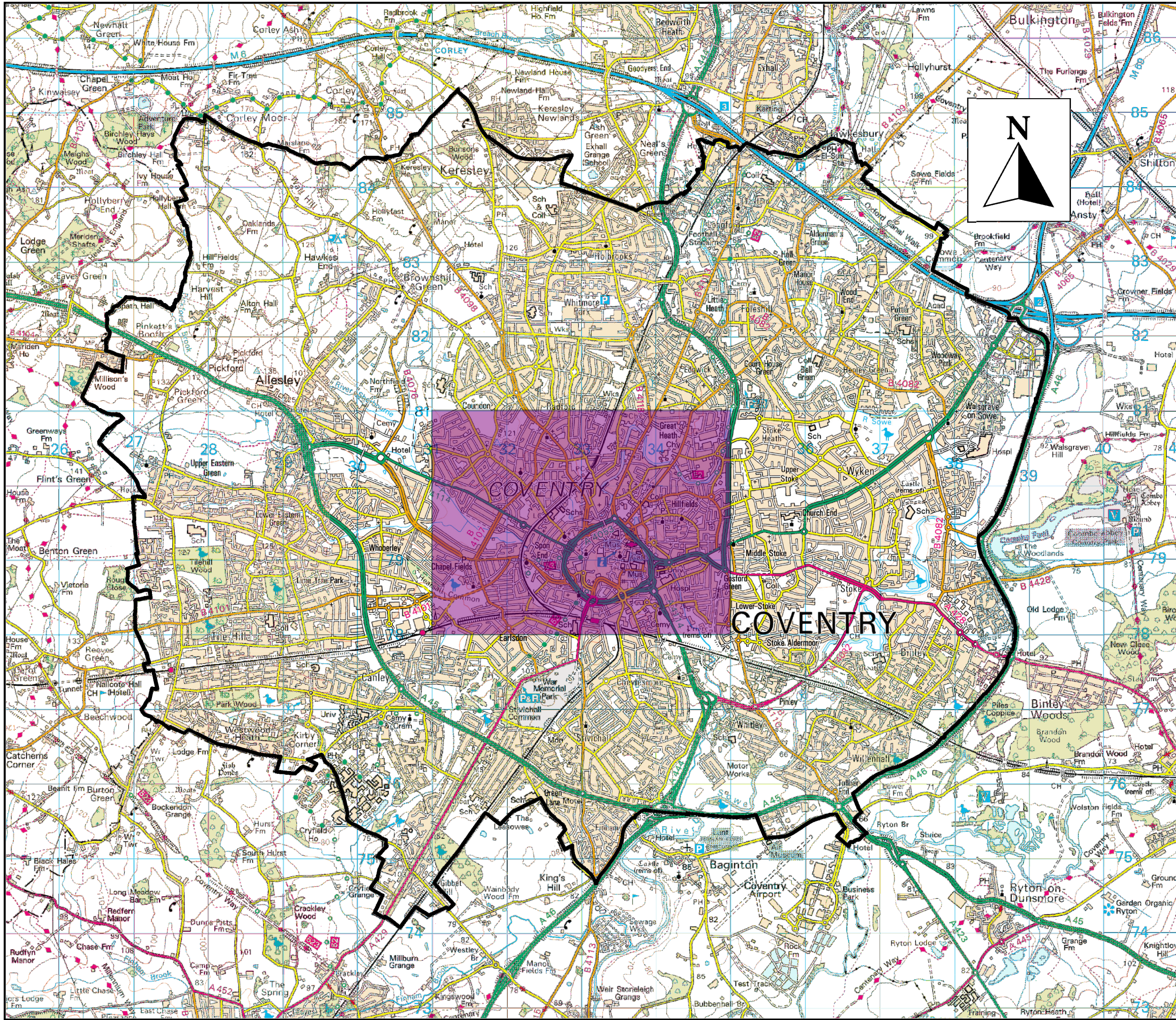




This map is reproduced from the Ordnance Survey mapping with the permission of the controller of Her Majesty's Stationery Office © Crown Copyright. Unauthorised reproduction infringes Crown Copyright and may lead to prosecution or civil proceedings. 100026294 (2017). Other information © Coventry City Council



LEGEND

-  City of Coventry Boundary
-  Cluster Analysis

PREPARED BY HBS	CHECKED BY NT	PASSED BY NT
--------------------	------------------	-----------------

SCALE 1 : 50,000	DATE 21st June 2017
---------------------	------------------------

COVENTRY CITY COUNCIL
PRELIMINARY
FLOOD RISK ASSESSMENT

INDICATIVE FLOOD RISK AREA
METHOD 1
CLUSTER ANALYSIS

DRAWING NUMBER FIGURE A6
