
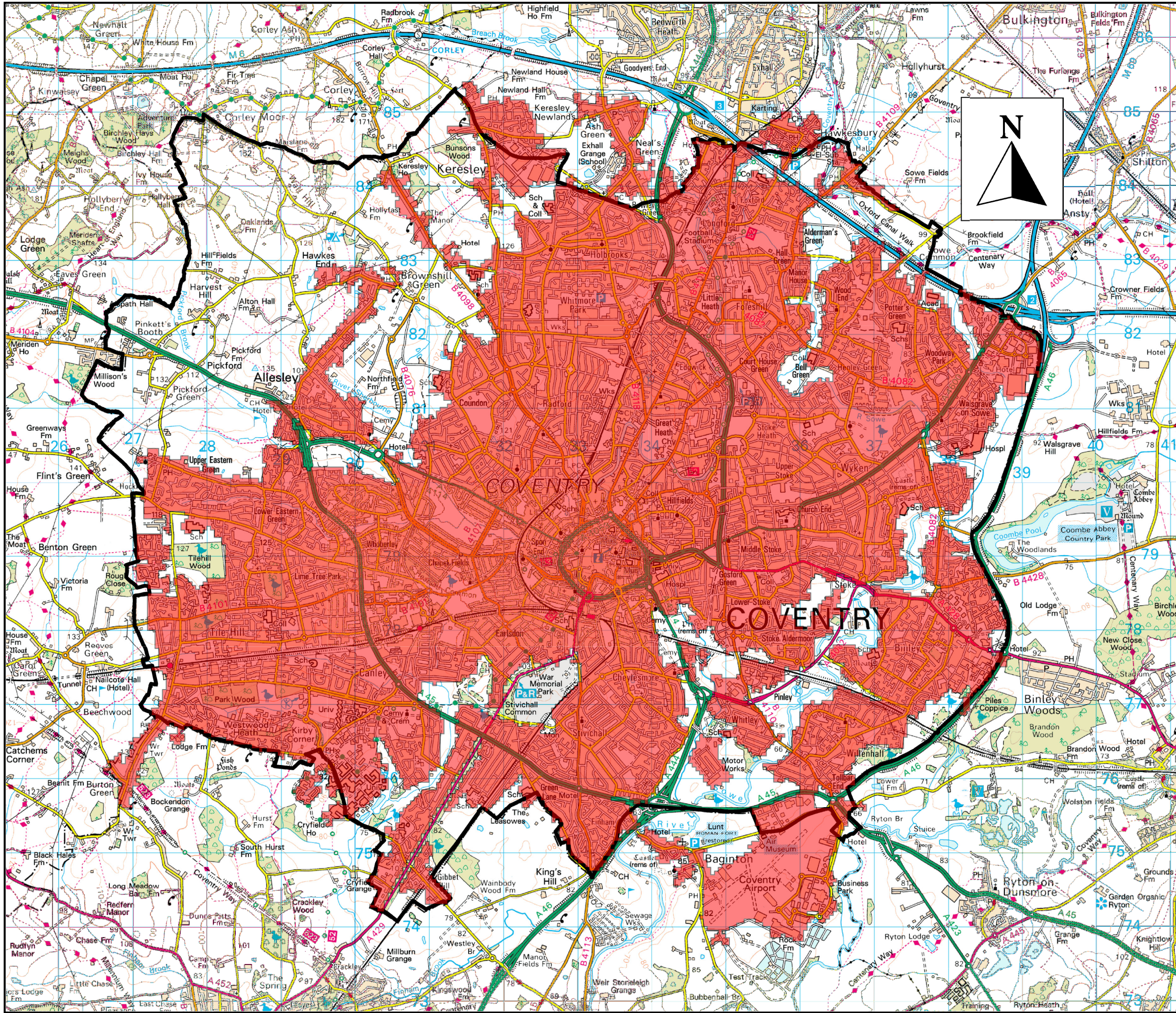




This map is reproduced from the Ordnance Survey mapping with the permission of the controller of Her Majesty's Stationery Office © Crown Copyright. Unauthorised reproduction infringes Crown Copyright and may lead to prosecution or civil proceedings. 100026294 (2017). Other information © Coventry City Council



LEGEND

-  City of Coventry Boundary
-  Communities at Risk

PREPARED BY HBS	CHECKED BY NT	PASSED BY NT
SCALE 1 : 50,000	DATE 21st June 2017	

**COVENTRY CITY COUNCIL
PRELIMINARY
FLOOD RISK ASSESSMENT**

**INDICATIVE FLOOD RISK AREA
METHOD 2
COMMUNITIES AT RISK**

DRAWING NUMBER
FIGURE A7