


























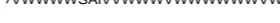

Map Schedule Legend

TRO Restriction Types

-  Clearway
-  Dedicated Disabled Permit Holders Only
-  Disabled Blue Badge Holders Only
-  Limited Waiting
-  Loading Place
-  Motorcycle Parking Place
-  No Loading
-  No Loading At Any Time
-  No Parking On Verge
-  No Stopping
-  No Stopping At Any Time
-  No Waiting At Any Time
-  No Waiting
-  Other Bay
-  Payment Parking Place
-  Permit Holders Parking Place
-  Permit Parking Area
-  Resident Permit Holders Parking Place

-  Restricted Parking Zone 'Other'
-  Shared Use Parking Place
-  Taxi Rank

Other Information

-  Advisory Disabled Bay
-  Bus Stop
-  HA Exclusion Zone
-  No Stopping on School Entrance Markings
-  Pedestrian Crossing
-  Unrestricted Bay

Label Abbreviations

12pm = Noon
 hr = hour
 hrs = hours
 mins = minutes



ORDER TITLE:

**CITY OF COVENTRY (FAR GOSFORD STREET AREA) (RED ROUTE & WAITING RESTRICTIONS)
 (EXPERIMENTAL) ORDER 2022**