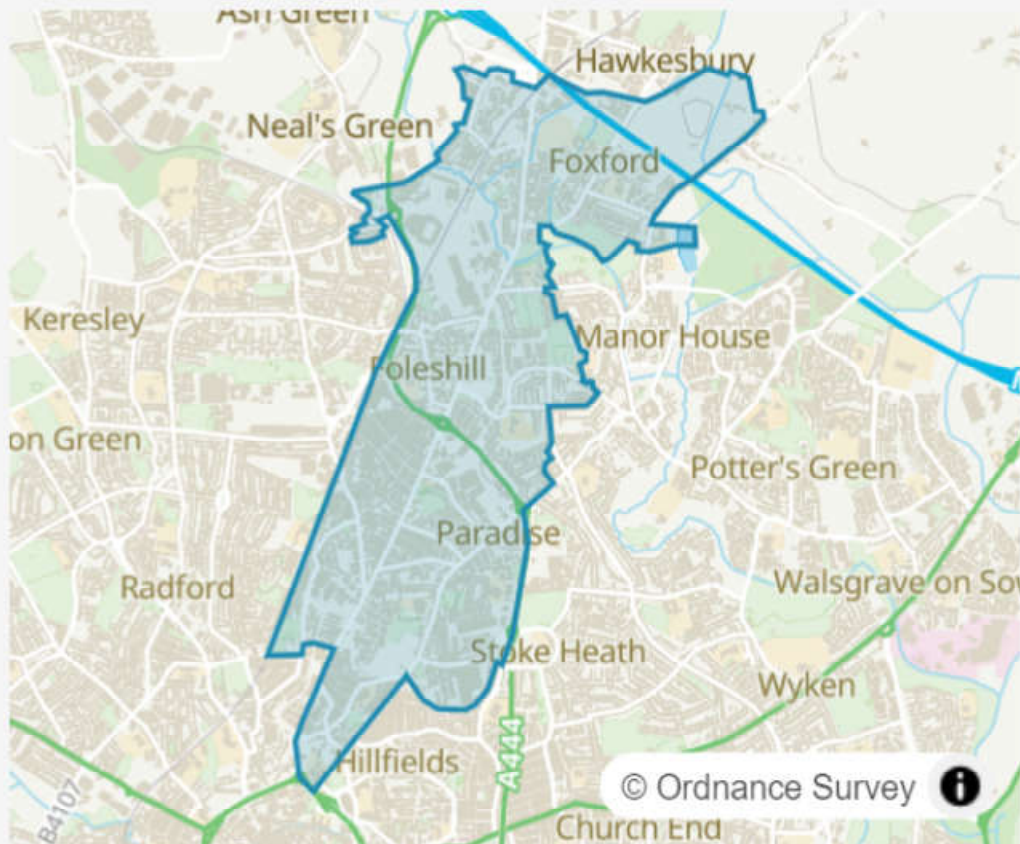


Foleshill & Longford

Area map



Population

34,400

people

345,300 people in Coventry

Rounded to the nearest 100 people

Foleshill & Longford

Population

34,400

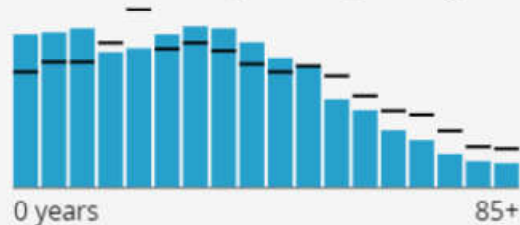
people

345,300 people in Coventry

Rounded to the nearest 100 people

Age profile

Foleshill & Longford (Coventry)



0 years 85+
% of all people, 5 year age bands

Country of birth

Born in the UK **58.7%**

Born outside the UK **72.1%**

% of all people

Ethnic group

Foleshill & Longford (Coventry)

Asian, Asian British or Asian Welsh
36.4% (18.5%)

Black, Black British, Black Welsh,
Caribbean or African **11.1%** (8.9%)

Mixed or Multiple ethnic groups
3.6% (3.4%)

White **42.4%** (65.5%)

Other ethnic group **6.5%** (3.7%)

% of all people

Religion

Foleshill & Longford (Coventry)

No religion **17.6%** (29.6%)

Christian **35.2%** (43.9%)

Buddhist **0.3%** (0.4%)

Hindu **4.2%** (4.0%)

Jewish **0.0%** (0.1%)

Muslim **29.0%** (10.4%)

Sikh **7.9%** (5.0%)

Other religion **0.6%** (0.6%)

Not answered **5.1%** (6.1%)

% of all people

Proficiency in English

Foleshill & Longford (Coventry)

Main language is English (English or Welsh
in Wales) **69.7%** (82.5%)

Can speak English very well **10.3%** (7.6%)

Can speak English well **11.7%** (6.5%)

Cannot speak English well **7.1%** (3.0%)

Cannot speak English **1.1%** (0.5%)

% of people aged three years and over

Passports held

Selected area | (Coventry)

UK passport **62.4%** (68.9%)

Non-UK passport **24.9%** (18.4%)

No passport held **12.8%** (12.7%)

% of all people

Length of residence in the UK

Selected area | (Coventry)

Born in the UK **58.7%** (72.1%)

10 years or more **22.2%** (13.8%)

5 years or more, but less than 10 years **8.7%** (4.9%)

2 years or more, but less than 5 years **6.3%** (4.4%)

Less than 2 years **4.1%** (4.7%)

% of all people

Household deprivation

Selected area | (Coventry)

Household is not deprived in any dimension **37.6%** (45.0%)

Household is deprived in one dimension **35.8%** (34.0%)

Household is deprived in two dimensions **19.2%** (16.0%)

Household is deprived in three dimensions **6.8%** (4.6%)

Household is deprived in four dimensions **0.5%** (0.4%)

% of all households

National identity

Selected area | (Coventry)

One or more UK identity only **71.9%** (79.3%)

UK identity and non-UK identity **2.9%** (2.5%)

Non-UK identity only **25.2%** (18.2%)

% of all people

Number of cars or vans

Selected area | (Coventry)

No cars or vans in household **32.4%** (27.6%)

1 car or van in household **42.5%** (41.7%)

2 cars or vans in household **19.2%** (23.4%)

3 or more cars or vans in household **5.8%** (7.3%)

% of all households

Schoolchildren and full-time students

Selected area | (Coventry)

Student **27.9%** (27.4%)

Not a student **72.1%** (72.6%)

% of people aged five years and over

General health

Selected area (Coventry)

Very good health **49.3%** (48.5%)



Good health **32.3%** (33.6%)



Fair health **12.3%** (12.5%)



Bad health **4.6%** (4.1%)



Very bad health **1.4%** (1.3%)



% of all people

Disability

Selected area (Coventry)

Disabled under the Equality Act

15.1% (16.6%)



Not disabled under the Equality Act

84.9% (83.4%)



% of all people

Provision of unpaid care

Selected area (Coventry)

Provides no unpaid care **91.9%** (91.6%)



Provides 19 hours or less unpaid care a week **3.1%** (4.0%)



Provides 20 to 49 hours unpaid care a week **2.3%** (1.9%)



Provides 50 or more hours unpaid care a week **2.8%** (2.6%)



% of people aged five years and over

Number of households

12,200

households

134,100 households in Coventry

Rounded to the nearest 100 households

Household size

Selected area | (Coventry)

1 person in household **28.6%** (30.4%)

2 people in household **23.4%** (29.7%)

3 people in household **17.1%** (16.8%)

4 or more people in household
30.9% (23.1%)

% of all households

Household composition

Selected area | (Coventry)

One person household **28.6%** (30.4%)

Single family household **59.7%** (60.1%)

Other household types **11.7%** (9.5%)

% of all households

Accommodation type

Selected area | (Coventry)

Whole house or bungalow **82.9%** (81.5%)

Flat, maisonette or apartment
16.6% (18.3%)

A caravan or other mobile or temporary
structure **0.5%** (0.2%)

% of all households

Number of bedrooms

Selected area | (Coventry)

1 bedroom **9.9%** (9.6%)

2 bedrooms **35.9%** (25.8%)

3 bedrooms **42.7%** (48.8%)

4 or more bedrooms **11.4%** (15.8%)

% of all households

Tenure of household

Selected area | (Coventry)

Owns outright **23.0%** (30.0%)

Owns with a mortgage or loan or shared
ownership **24.3%** (28.1%)

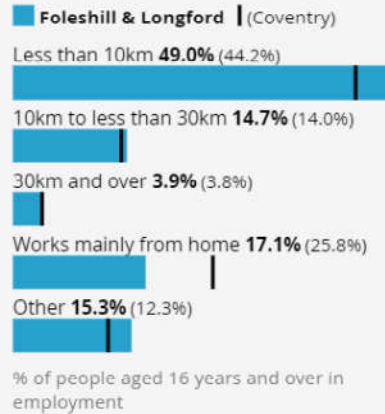
Social rented **20.0%** (17.0%)

Private rented or lives rent free
32.7% (24.9%)

% of all households

Foreshill & Longford

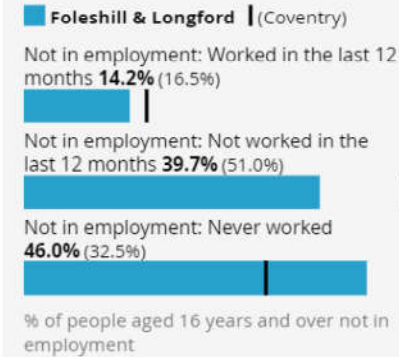
Distance travelled to work



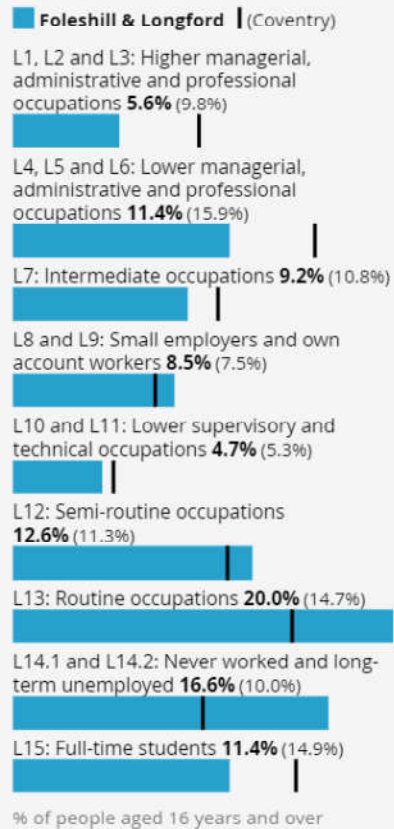
Economic activity status



Employment history



Socio-economic Classification (NS-SeC)



Hours per week worked



Highest level of qualification

