

# Hillfields

## Area map



## Population

**13,400**

people

**345,300** people in Coventry

Rounded to the nearest 100 people

# Hillfields

## Population

**13,400**

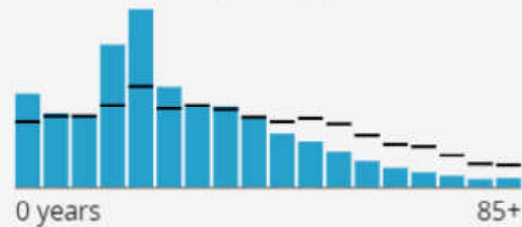
people

**345,300** people in Coventry

Rounded to the nearest 100 people

## Age profile

**Hillfields** (Coventry)



0 years

85+

% of all people, 5 year age bands

## Country of birth

**Hillfields** (Coventry)

Born in the UK **50.5%** (72.1%)

Born outside the UK **49.5%** (27.9%)

% of all people

## Ethnic group

**Hillfields** (Coventry)

Asian, Asian British or Asian Welsh **33.6%** (18.5%)

Black, Black British, Black Welsh, Caribbean or African **21.0%** (8.9%)

Mixed or Multiple ethnic groups **5.3%** (3.4%)

White **32.7%** (65.5%)

Other ethnic group **7.4%** (3.7%)

% of all people

## Religion

**Hillfields** (Coventry)

No religion **16.7%** (29.6%)

Christian **31.0%** (43.9%)

Buddhist **0.3%** (0.4%)

Hindu **4.6%** (4.0%)

Jewish **0.2%** (0.1%)

Muslim **36.9%** (10.4%)

Sikh **1.9%** (5.0%)

Other religion **0.6%** (0.6%)

Not answered **7.9%** (6.1%)

% of all people

## Proficiency in English

**Hillfields** (Coventry)

Main language is English (English or Welsh in Wales) **67.0%** (82.5%)

Can speak English very well **11.7%** (7.6%)

Can speak English well **13.1%** (6.5%)

Cannot speak English well **7.2%** (3.0%)

Cannot speak English **1.1%** (0.5%)

% of people aged three years and over

# Hillfields

## Passports held

Hillfields (Coventry)

UK passport **57.5%** (68.9%)

Non-UK passport **31.0%** (18.4%)

No passport held **11.6%** (12.7%)

% of all people

## Length of residence in the UK

Hillfields (Coventry)

Born in the UK **50.5%** (72.1%)

10 years or more **21.2%** (13.8%)

5 years or more, but less than 10 years **8.5%** (4.9%)

2 years or more, but less than 5 years **7.8%** (4.4%)

Less than 2 years **12.0%** (4.7%)

% of all people

## Household deprivation

Hillfields (Coventry)

Household is not deprived in any dimension **33.5%** (45.0%)

Household is deprived in one dimension **37.5%** (34.0%)

Household is deprived in two dimensions **20.7%** (16.0%)

Household is deprived in three dimensions **7.5%** (4.6%)

Household is deprived in four dimensions **0.8%** (0.4%)

% of all households

## National identity

Hillfields (Coventry)

One or more UK identity only **63.2%** (79.3%)

UK identity and non-UK identity **3.4%** (2.5%)

Non-UK identity only **33.4%** (18.2%)

% of all people

## Number of cars or vans

Hillfields (Coventry)

No cars or vans in household **50.0%** (27.6%)

1 car or van in household **36.4%** (41.7%)

2 cars or vans in household **10.9%** (23.4%)

3 or more cars or vans in household **2.7%** (7.3%)

% of all households

## Schoolchildren and full-time students

Hillfields (Coventry)

Student **43.9%** (27.4%)

Not a student **56.1%** (72.6%)

% of people aged five years and over

# Hillfields

## General health

**Hillfields** | (Coventry)


Very good health **53.4%** (48.5%)




Good health **31.3%** (33.6%)




Fair health **10.5%** (12.5%)



Bad health **3.8%** (4.1%)



Very bad health **1.1%** (1.3%)



% of all people

## Disability

**Hillfields** | (Coventry)

Disabled under the Equality Act  
**13.7%** (16.6%)



Not disabled under the Equality Act  
**86.3%** (83.4%)



% of all people

## Provision of unpaid care

**Hillfields** | (Coventry)

Provides no unpaid care **93.9%** (91.6%)



Provides 19 hours or less unpaid care a week **2.5%** (4.0%)



Provides 20 to 49 hours unpaid care a week **1.9%** (1.9%)



Provides 50 or more hours unpaid care a week **1.8%** (2.6%)



% of people aged five years and over

# Hillfields

## Number of households

**4,400**

households

**134,100** households in Coventry

Rounded to the nearest 100 households

## Household size

**Hillfields** | (Coventry)

1 person in household **32.4%** (30.4%)

2 people in household **22.0%** (29.7%)

3 people in household **16.3%** (16.8%)

4 or more people in household  
**29.3%** (23.1%)

% of all households

## Household composition

**Hillfields** | (Coventry)

One person household **32.4%** (30.4%)

Single family household **51.1%** (60.1%)

Other household types **16.5%** (9.5%)

% of all households

## Accommodation type

**Hillfields** | (Coventry)

Whole house or bungalow **67.5%** (81.5%)

Flat, maisonette or apartment  
**32.3%** (18.3%)

A caravan or other mobile or temporary  
structure **0.2%** (0.2%)

% of all households

## Number of bedrooms

**Hillfields** | (Coventry)

1 bedroom **16.7%** (9.6%)

2 bedrooms **42.6%** (25.8%)

3 bedrooms **28.7%** (48.8%)

4 or more bedrooms **12.0%** (15.8%)

% of all households

## Tenure of household

**Hillfields** | (Coventry)

Owns outright **12.7%** (30.0%)

Owns with a mortgage or loan or shared  
ownership **9.9%** (28.1%)

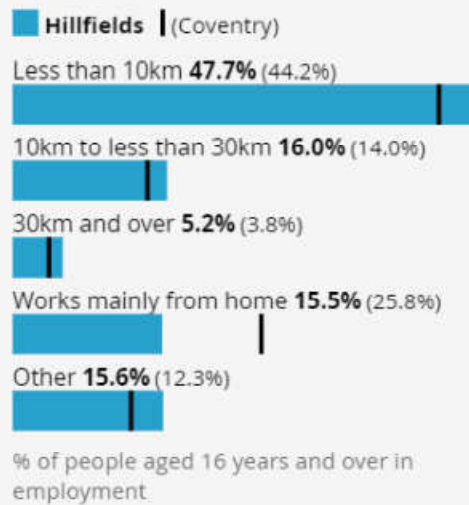
Social rented **35.4%** (17.0%)

Private rented or lives rent free  
**42.0%** (24.9%)

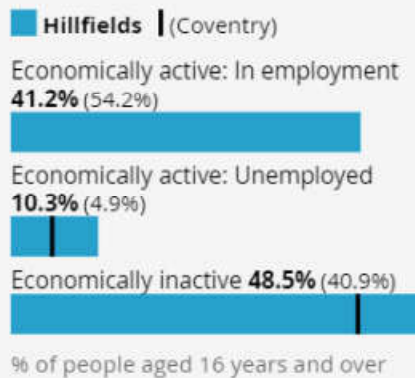
% of all households

# Hillfields

## Distance travelled to work



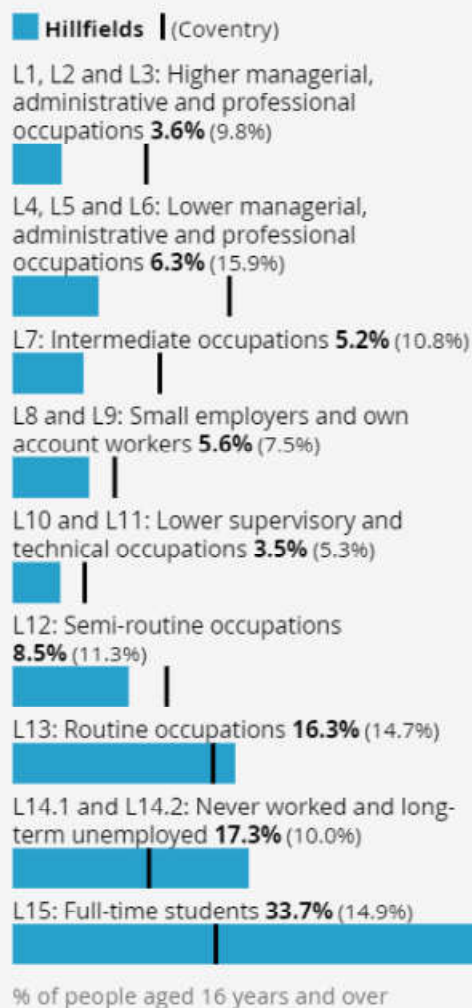
## Economic activity status



## Employment history



## Socio-economic Classification (NS-SeC)



## Hours per week worked



## Highest level of qualification

