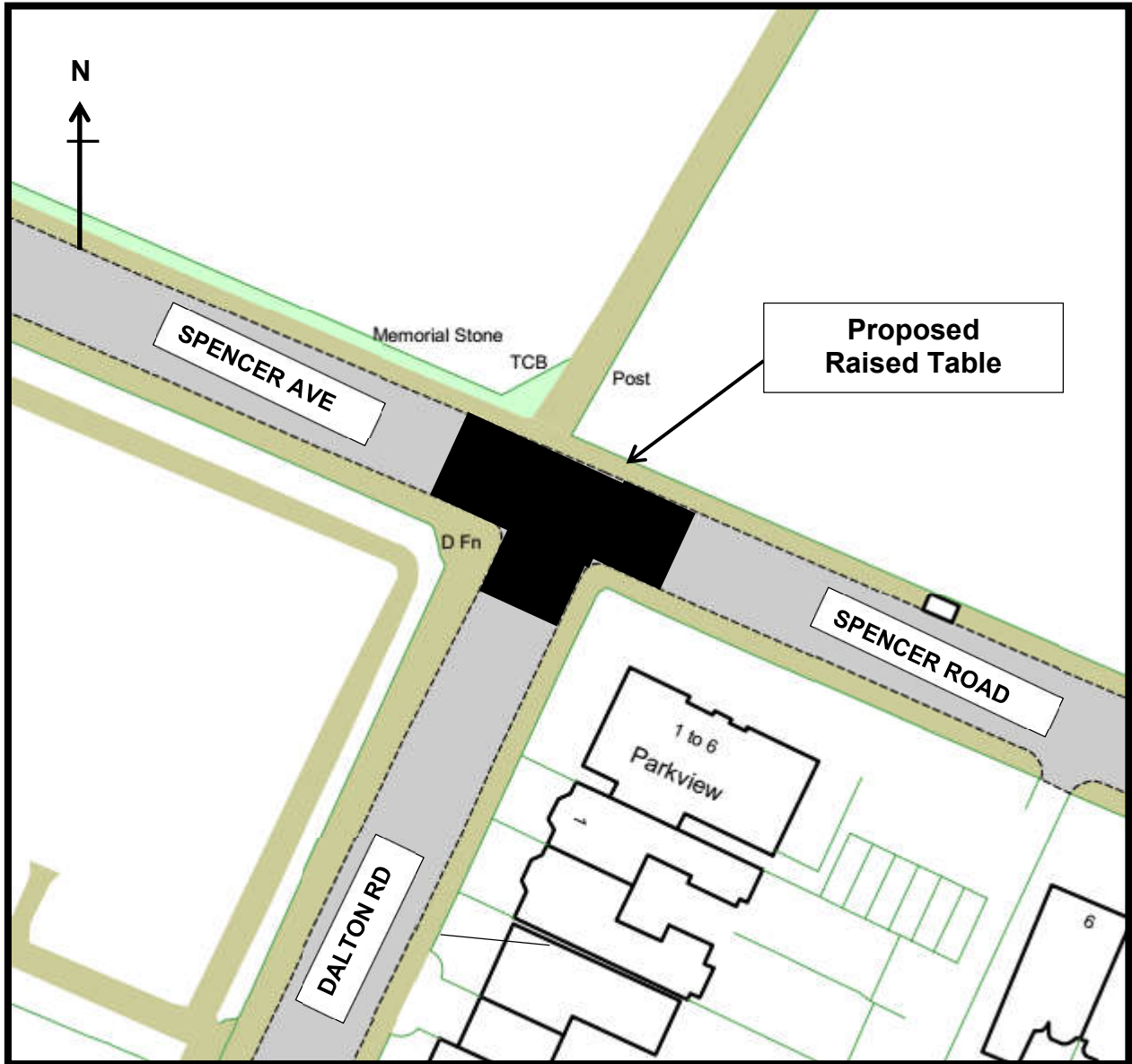


Location Plan  
Earlsdon Liveable Neighbourhood - Proposed Road Humps (Raised Tables)

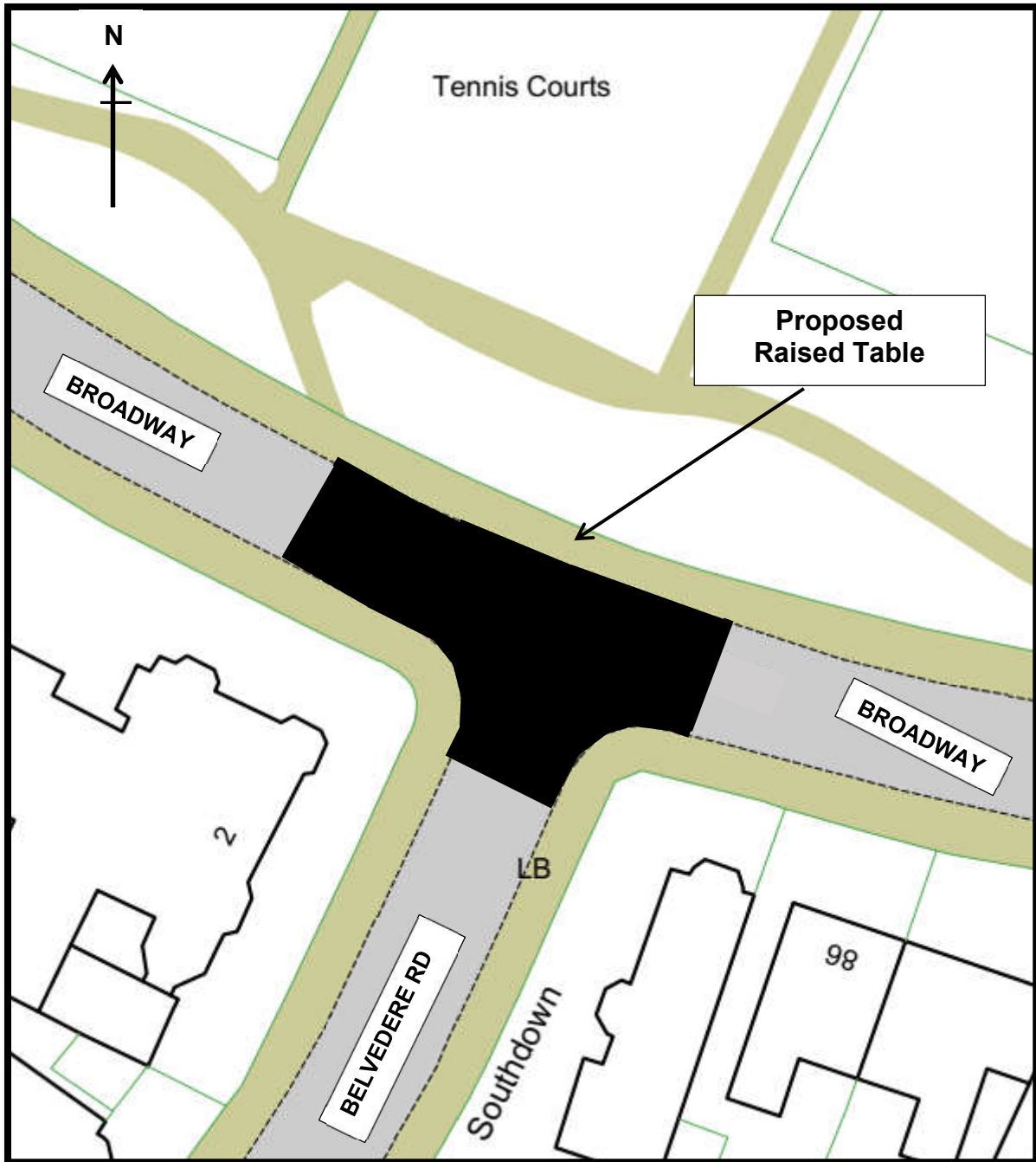
Spencer Road/Spencer Avenue /Dalton Road



© Crown Copyright and database right 2024. Ordnance Survey 100026294.

Location Plan  
Earlsdon Liveable Neighbourhood - Proposed Road Humps (Raised Tables)

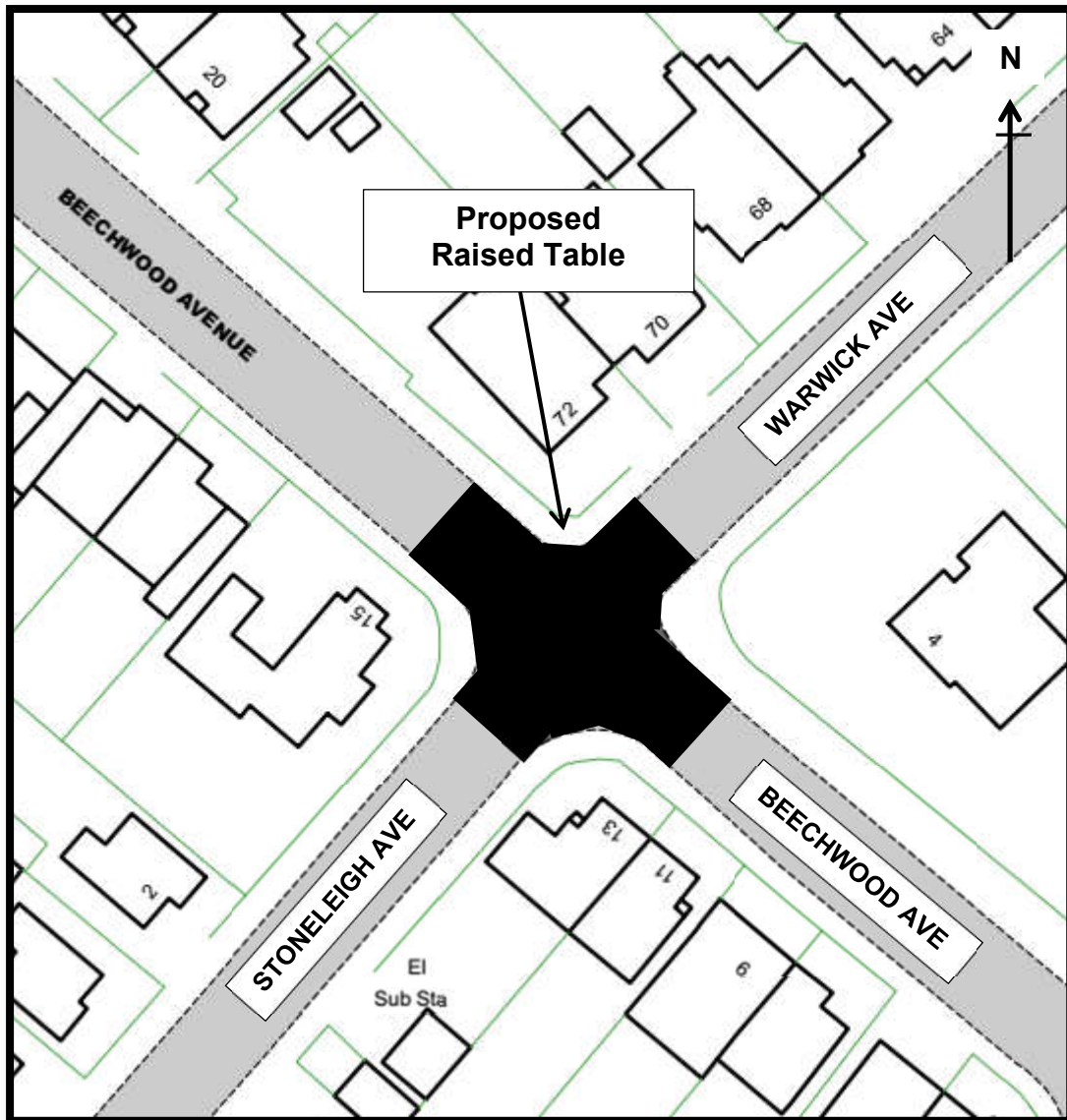
Broadway / Belvedere Road



© Crown Copyright and database right 2024. Ordnance Survey 100026294.

**Location Plan**  
**Earlsdon Liveable Neighbourhood - Proposed Road Humps (Raised Tables)**

**Beechwood Avenue / Warwick Avenue / Stoneleigh Avenue**



© Crown Copyright and database right 2024. Ordnance Survey 100026294.