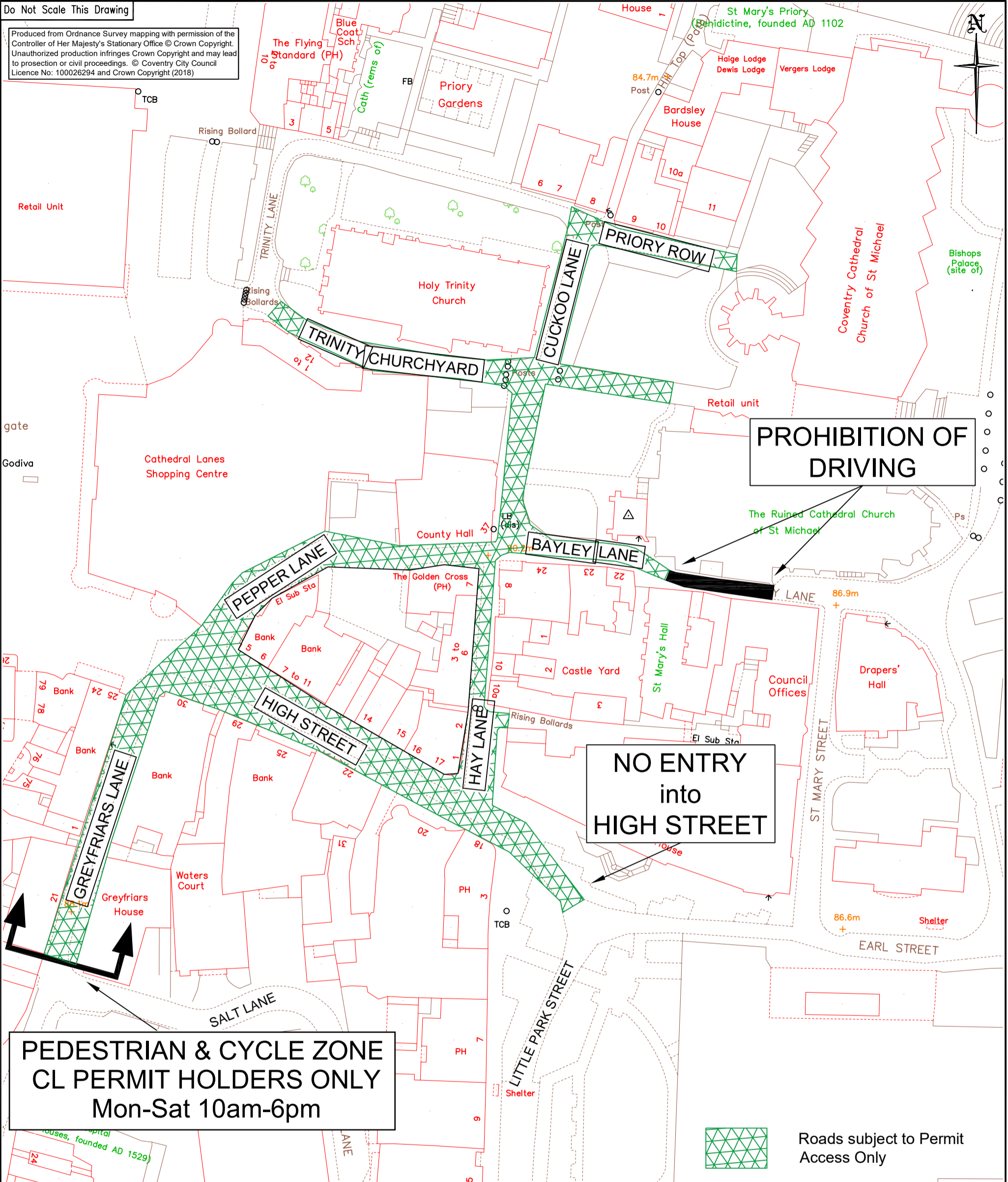


Do Not Scale This Drawing

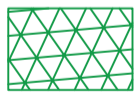
Produced from Ordnance Survey mapping with permission of the Controller of Her Majesty's Stationary Office © Crown Copyright. Unauthorized production infringes Crown Copyright and may lead to prosecution or civil proceedings. © Coventry City Council Licence No: 100026294 and Crown Copyright (2018)



**PEDESTRIAN & CYCLE ZONE  
CL PERMIT HOLDERS ONLY  
Mon-Sat 10am-6pm**


**PROHIBITION OF DRIVING**

**NO ENTRY  
into  
HIGH STREET**

 Roads subject to Permit Access Only

Rev.	Date	Description	Drawn	Checked	Approved
------	------	-------------	-------	---------	----------

Project Title:  
City Centre High Street Area (Permit Holders, Prohibition of Driving & No Entry)(Experimental)Order 2024

  
PLACE DIRECTORATE, TRANSPORT AND INFRASTRUCTURE, TRAFFIC MANAGEMENT,

Drawing Title:  
**Location Plan**

Scale at A3: 1:1000	Status: n/a
Drawn: RE 22 May 24	Checked: CA Approved: n/a
Drawing Number: TM/10653/TRO/001	Rev A

I:\Traffic&NetworkManagement\TRO Permanent inc NO\IAI ORDER TYPES\Movement Orders\06 High Street (City Centre TMP Phase1a) scheme 2024\Drawings\High Street.dwg - 22/05/2024 18:56:07 - Portrait - cvric934

