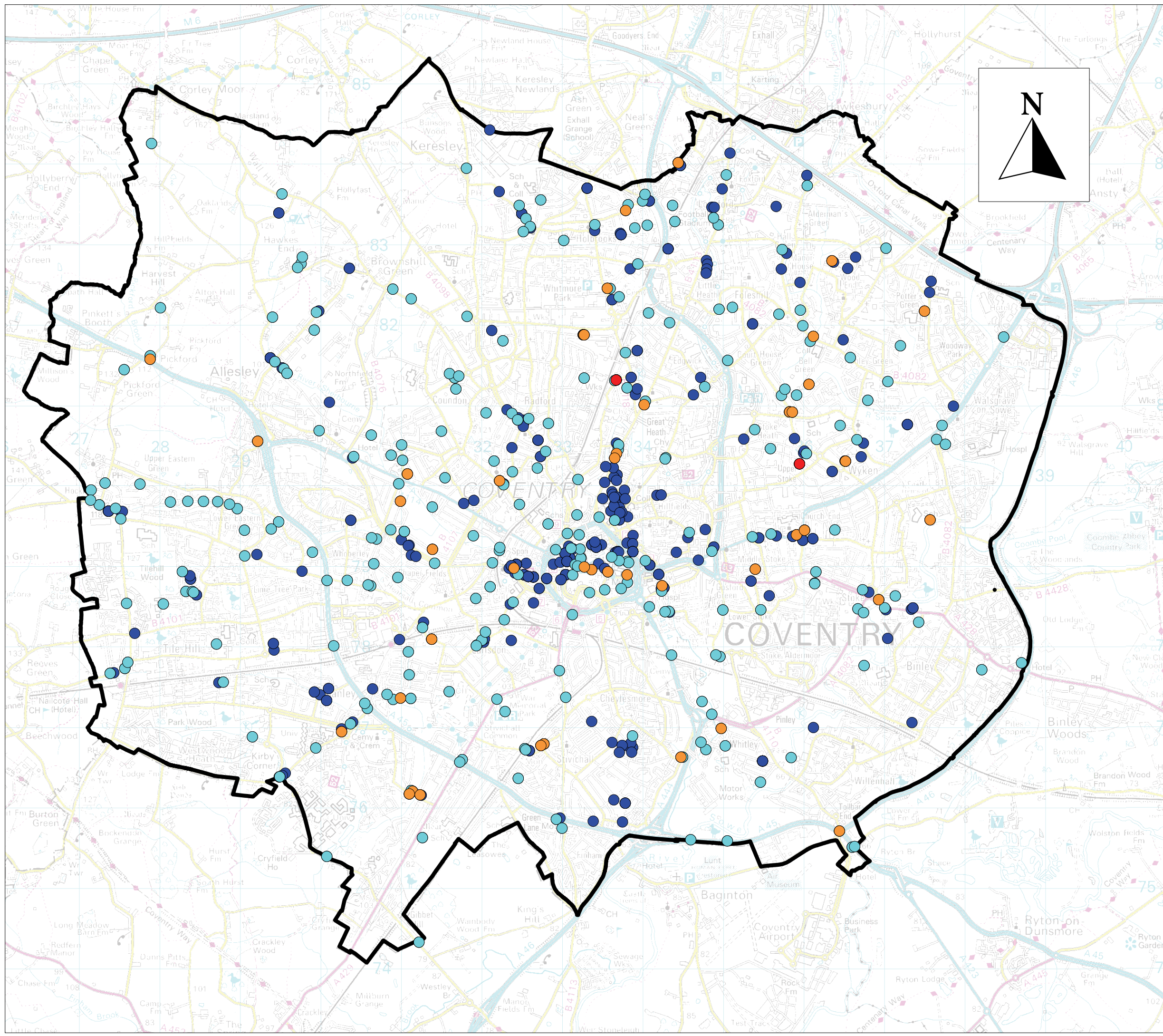







This Map is reproduced from the Ordnance Survey mapping with the permission of the controller of Her Majesty's Stationery Office © Crown Copyright. Unauthorised reproduction infringes Crown Copyright and may lead to prosecution or civil proceedings. 100026294 (2011). Other information © Coventry City Council



**LEGEND**

-  City of Coventry Boundary
-  Flooding Incidents > 5 since 1990
-  Flooding Incidents 2 to 5 since 1990
-  Single Flooding Incidents since 1990
-  Flooding Incidents prior to 1990

PREPARED BY BB	CHECKED BY VH	PASSED BY MM
SCALE 1 : 60,000		DATE 10th March 2011

**COVENTRY CITY COUNCIL  
PRELIMINARY  
FLOOD RISK ASSESSMENT**

**HISTORIC FLOOD EVENTS  
from LOCAL SOURCES OF  
FLOODING**

DRAWING NUMBER  
**FIGURE 4 - 1**