














Coventry City Council

This Map is reproduced from the Ordnance Survey mapping with the permission of the controller of Her Majesty's Stationery Office © Crown Copyright. Unauthorised reproduction infringes Crown Copyright and may lead to prosecution or civil proceedings. 100026294 (2011). Other information © Coventry City Council



LEGEND

-  City of Coventry Boundary
-  Flood Zone 2
-  Pond / Lake
-  Main Rivers
-  Canal Network
-  Roads
-  Flooding Incidents > 5 since 1990
-  Flooding Incidents 2 to 5 since 1990
-  Single Flooding Incidents since 1990
-  Flooding Incidents prior to 1990

PREPARED BY BB	CHECKED BY VH	PASSED BY MM
SCALE 1 : 60,000	DATE 10th March 2011	

COVENTRY CITY COUNCIL  
PRELIMINARY  
FLOOD RISK ASSESSMENT

FLOOD MAP OF  
FLOODING INCIDENTS

DRAWING NUMBER  
FIGURE 4 - 2

